



BYLAW NO. 11.10

*BEING A BYLAW OF YELLOWHEAD COUNTY,
IN THE PROVINCE OF ALBERTA,
TO AUTHORIZE SPEED LIMITS ON CERTAIN HIGHWAYS*

WHEREAS, the Traffic Safety Act T-6, R.S.A., 2000, and amendments thereto, gives the authority for a Council of a municipality to make bylaws for the provision of speed limits on highways and roads under their direction and control;

NOW THEREFORE, the Council for Yellowhead County, in the Province of Alberta, duly assembled, hereby enacts as follows:

- 1) That the maximum speed for vehicles in a designated hamlet is 50 kilometers per hour.
- 2) That the maximum speed for vehicles in a multi-lot subdivision with an internal road network is 60 kilometers per hour.
- 3) That the maximum speed for motor vehicles on unpaved rural county roads, whether chip sealed or oiled, is 80 kilometers per hour.
- 4) That the maximum speed for motor vehicles on paved rural county roads is 90 kilometers per hour.
- 5) Notwithstanding the provisions of Sections 1-4 above, the maximum speed for motor vehicles on the following highways is as per the Schedules attached hereto as follows:

Schedule 1	Rochfort Road Evansburg
Schedule 2	Local Road - East Boundary of Wildwood & Hwy 16 X
Schedule 3	Access to Bear Lake
Schedule 4	Twp Rd. 505A – Access to Grandview/Seabolt
Schedule 5	Fickle Lake Road
Schedule 6	East River Road
Schedule 7	Cardinal River/Grave Flats Road

- 6) Bylaw No. 07.06 is hereby repealed.
- 7) This bylaw comes into force on the day that it is passed in accordance with Section 189 of the Municipal Government Act, being Chapter M-26, R.S.A., 2000.



READ a first time this 26 Day of January A.D., 2010.

READ a second time this 9 Day of February A.D., 2010.

READ a third time this 23 Day of February A.D., 2010.

SIGNED this 23 Day of February A.D., 2010.

Mayor Gerald Soroka

Chief Administrative Officer, Jack Ramme



SCHEDULE 1

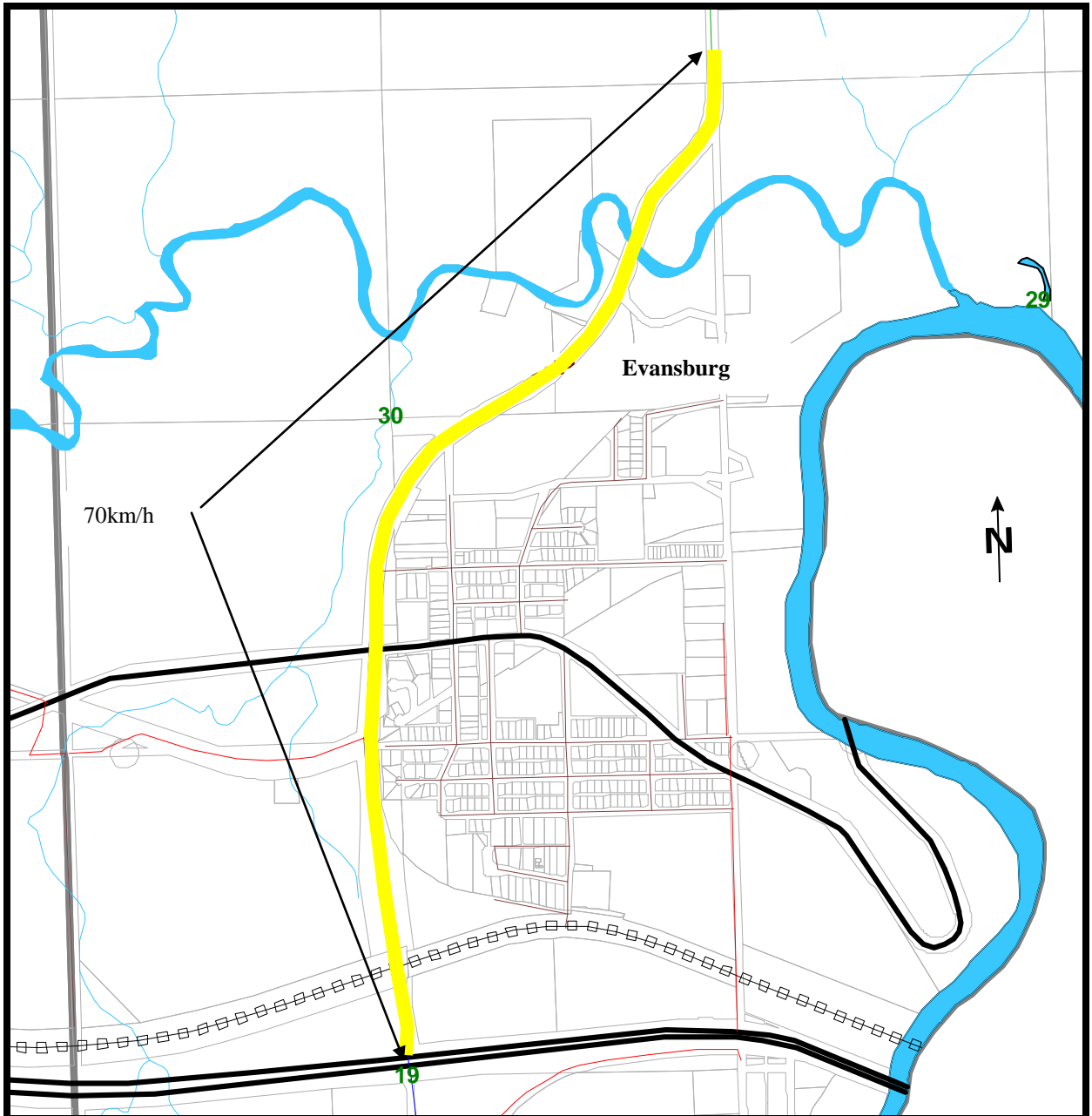
Rochfort Road Evansburg

- A) All that portion of Rochfort Road beginning from its intersection with Highway Number 16 in the southeast corner of the northwest quarter of section 19, township 53, range 7, west of the fifth meridian, thence northerly along the road to a point 300 metres north of the northeast corner of section 30, township 53, range 7 west of the fifth meridian.

Maximum – 70 kilometres per hour.

SCHEDULE 1

Evansburg, Rochfort Road.





SCHEDULE 2

Local Road – East Boundary of Wildwood

- A) All that portion of the road from the junction of Highway Number 16 to a point 198 metres north of the east/west quarterline of the southeast quarter of section 34, township 53, range 9, west of the fifth meridian,

Maximum – 50 kilometres per hour.

- A)(1) *Special Note:

Schools and Playgrounds – all roads and streets as described in clause (A) which are designated and signed by traffic control devices as school or playground zones,

During the hours that the school or playground zones are in effect,

Maximum – 30 kilometres per hour.

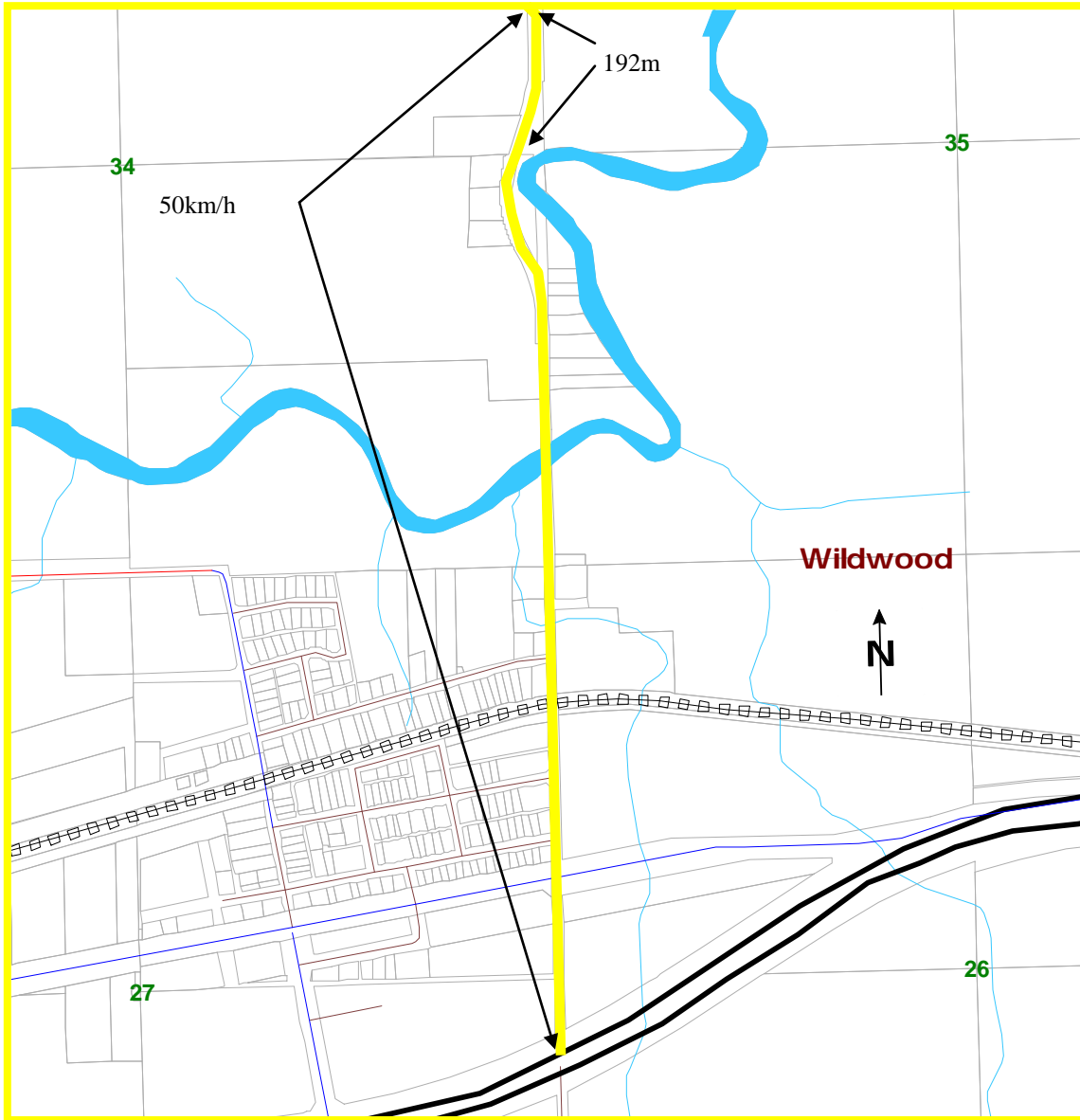
Highway 16X – Wildwood

- B) All that portion of the road from highway number 16 to a point 220 meters west of the north/south quarterline of the south east quarter of section 28, township 53, range 9 west of the fifth meridian.

Maximum 60 kilometres per hour.

Schedule 2

Wildwood Range Road 92 & HWY 16 X





SCHEDULE 3

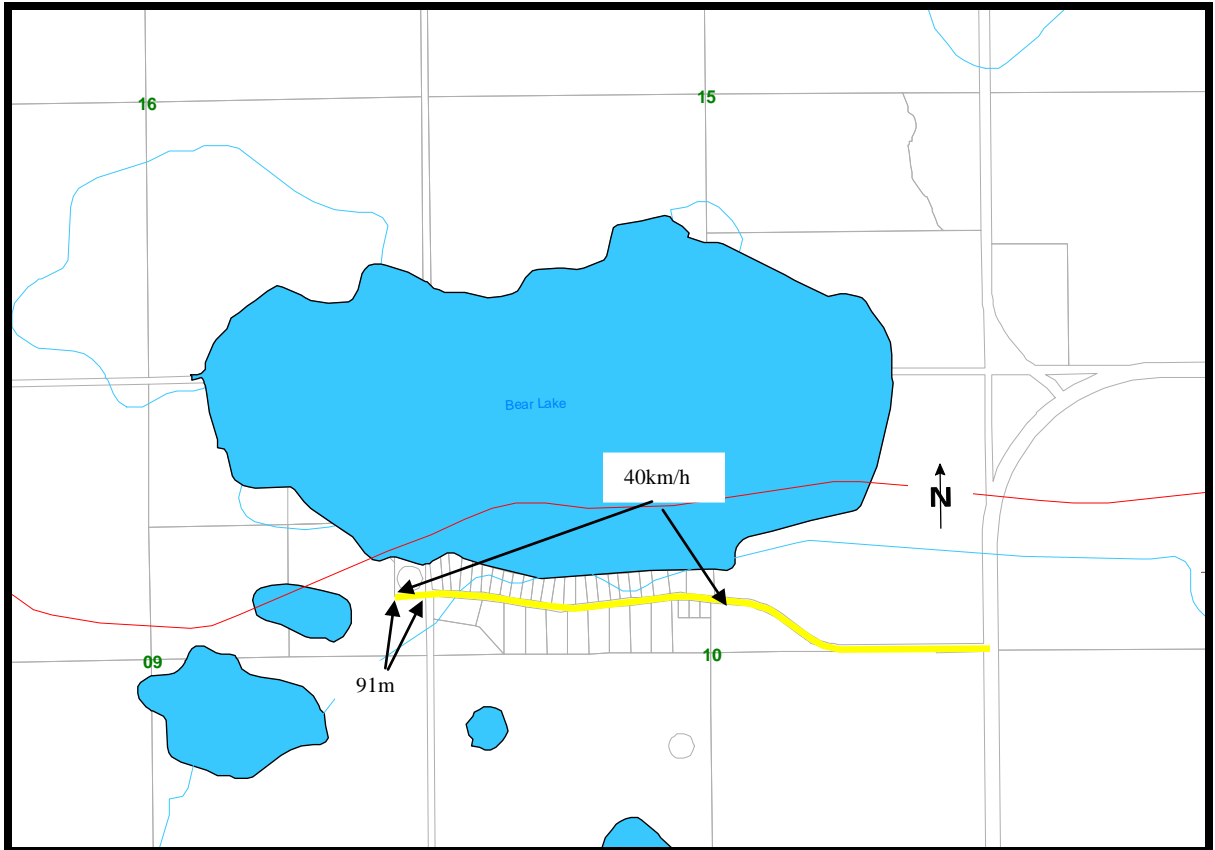
Access Road to Bear Lake

- (A) All that portion of road beginning at the east boundary in the northwest quarter of section 10, township 55, range 15, west of the fifth meridian, thence westerly along the road to a point 91 metres west of the east boundary of section 9, township 55, range 15, west of the fifth meridian,

Maximum – 40 kilometres per hour.

SCHEDULE 3

Bear Lake Access Road





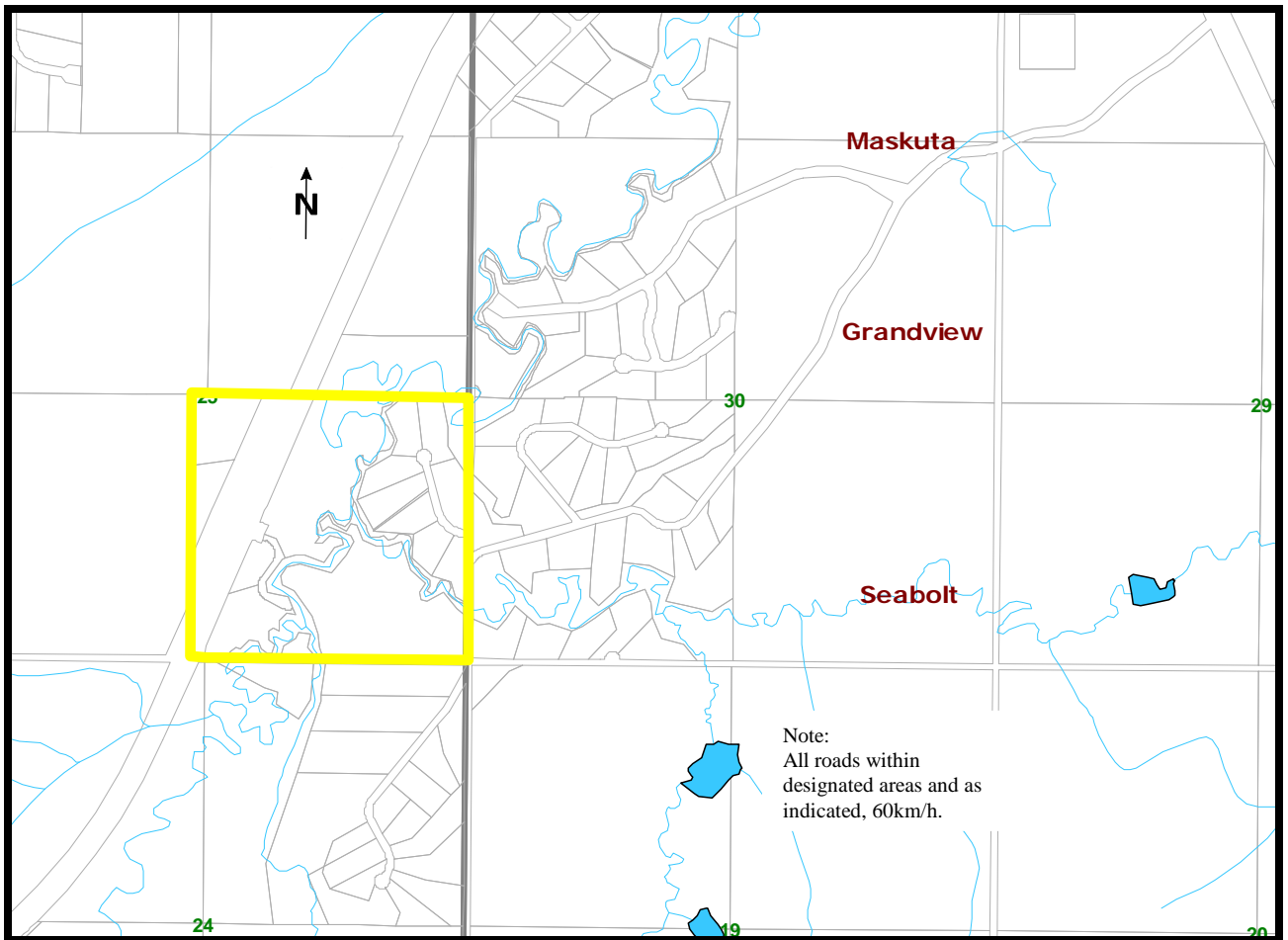
SCHEDULE 4

- (A) All that portion of township road 505A beginning from highway 40, thence southwesterly along this road to the east boundary of the north/south quarterline of south west quarter of section 30, township 50, range 25, west of the fifth meridian.

Maximum – 60 kilometres per hour.

Schedule 4

Twp 505A Access to Grandview/Seabolt





SCHEDULE 5

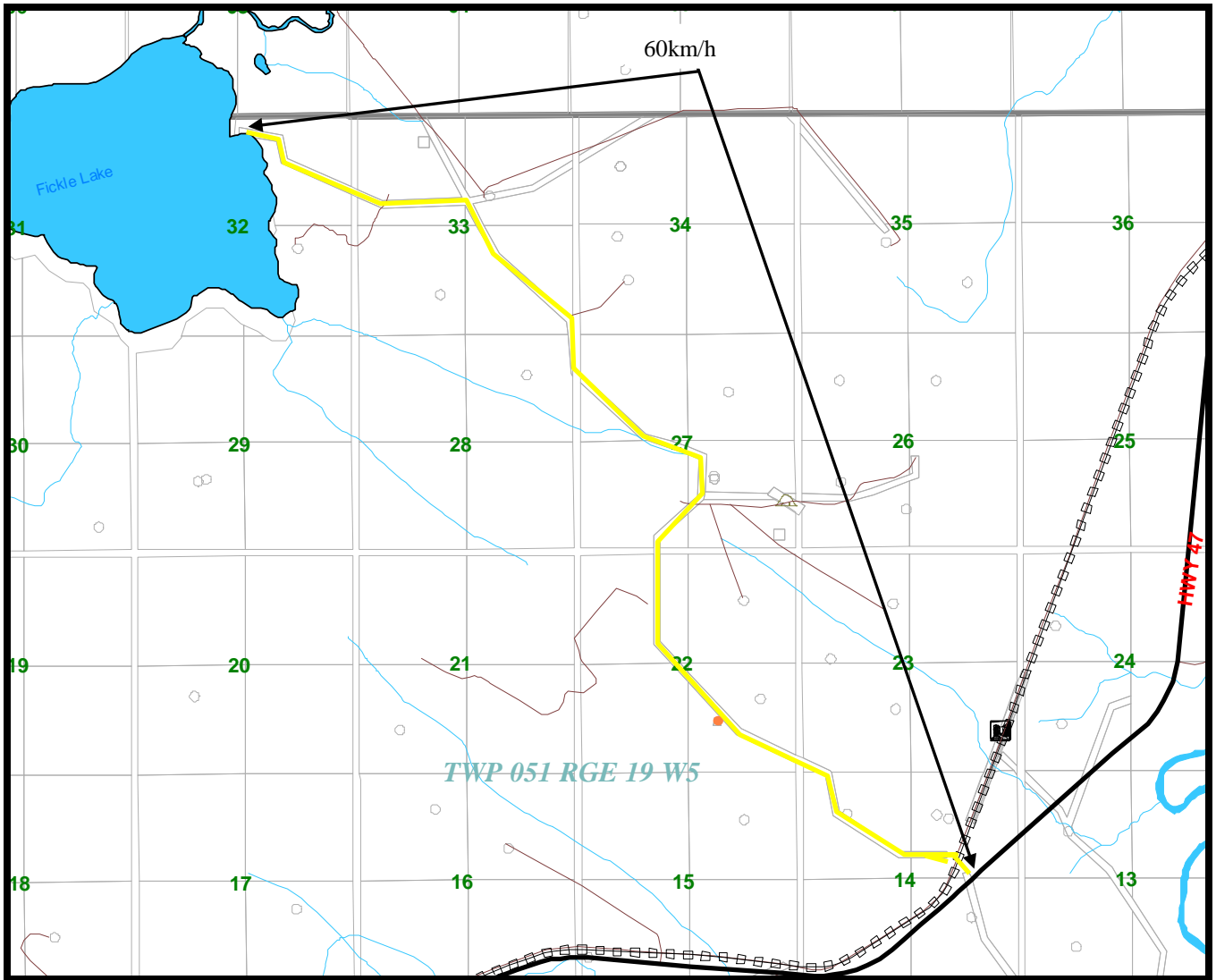
Fickle Lake Road

- (A) All that portion of the Fickle Lake Road commencing at the intersection with Highway 47 (NE 14-51-19-W5M) and continuing in a northwesterly direction to the Fickle Lake Campsite (NE 32-51-19-W5M),

Maximum Speed – 60 Kilometers per hour.

SCHEDULE 5

Fickle Lake Road





SCHEDULE 6

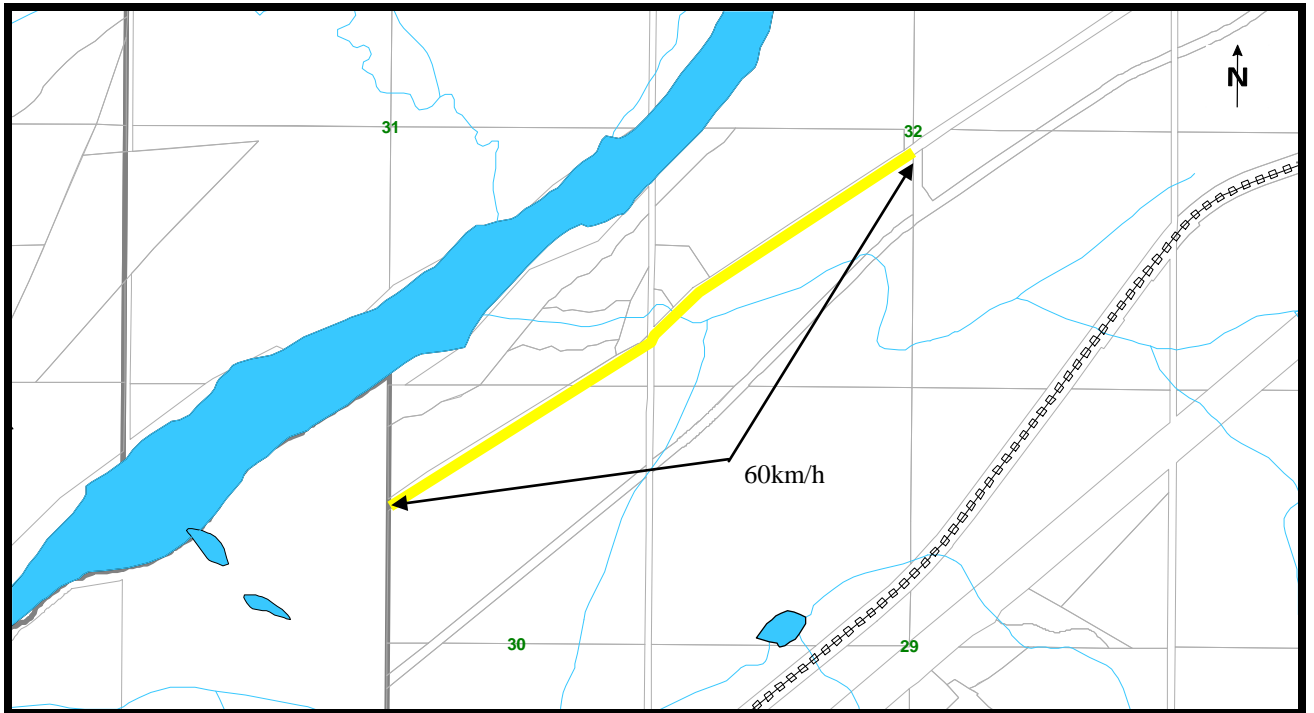
East River Road

- (A) That portion of East River road beginning from the central north/south quarter line in LSD 16 of section 30, township 51, range 24, west of the fifth meridian thence proceeding in a north easterly direction and intersecting with the north/south quarter line of the north west in LSD 6 section 36, township 50, range 26, west of the fifth meridian.

Maximum – 60 kilometres per hour.

SCHEDULE 6

East River Road.





SCHEDULE 7

Cardinal River/Grave Flats Road

- (A) All that portion of the Cardinal River/Grave Flats Road commencing at the north end of Section 30-46-23-W5 and continuing in a southeasterly direction to the east side of Section 14-45-21-W5.

Maximum Speed – 50 Kilometers per hour.

