Land Use Map Index

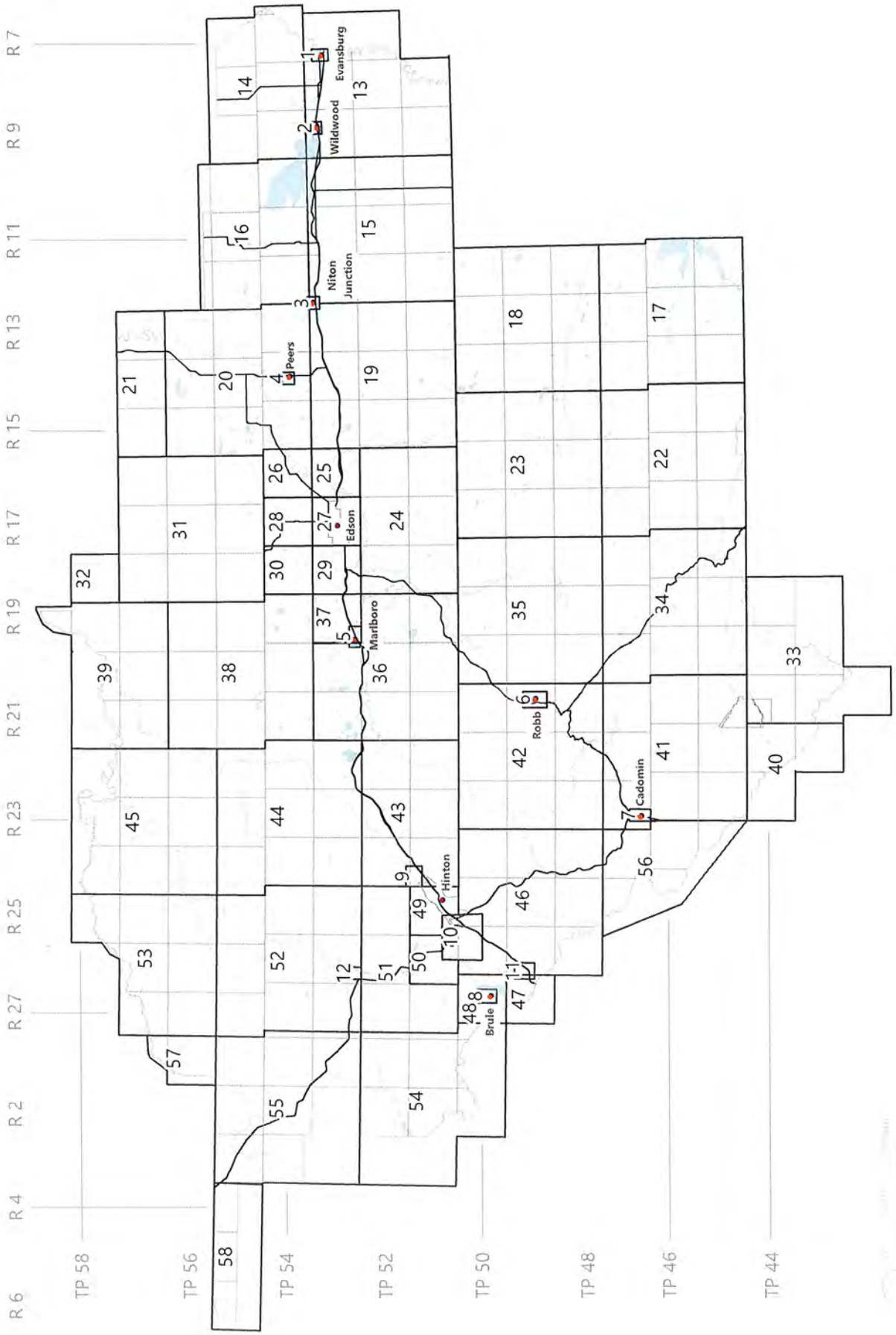

Land Use Map No. 1
Evansburg (TWP. 53 RGE. 7 W5M)

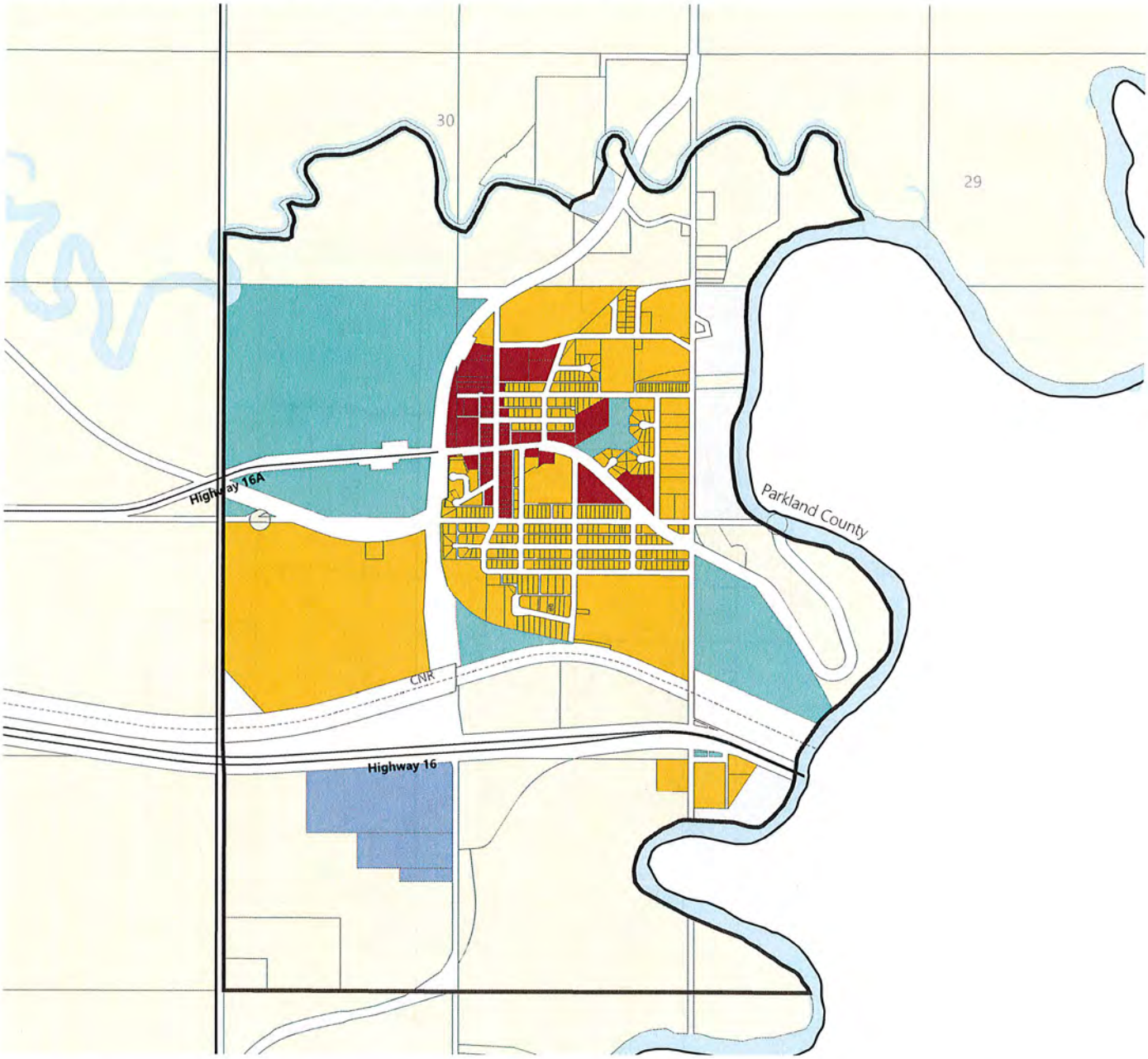

County Boundary
Hamlet Boundary
Legal Parcel
Waterbody
Highway
Railway

Land Use Districts

ND - Natural District
PD - Protection District
RD - Rural District
CRD - Country Residential District
ERRD - East River Road District
CD - Commercial District
ID - Industrial District
UND - Urban Neighbourhood District
USD - Urban Service District
DC1 - Robb Floodplain District
DC2 - Waste Management District

Yellowhead County

Land Use Map No. 2
Wildwood (TWP. 53 RGE. 9 W5M)

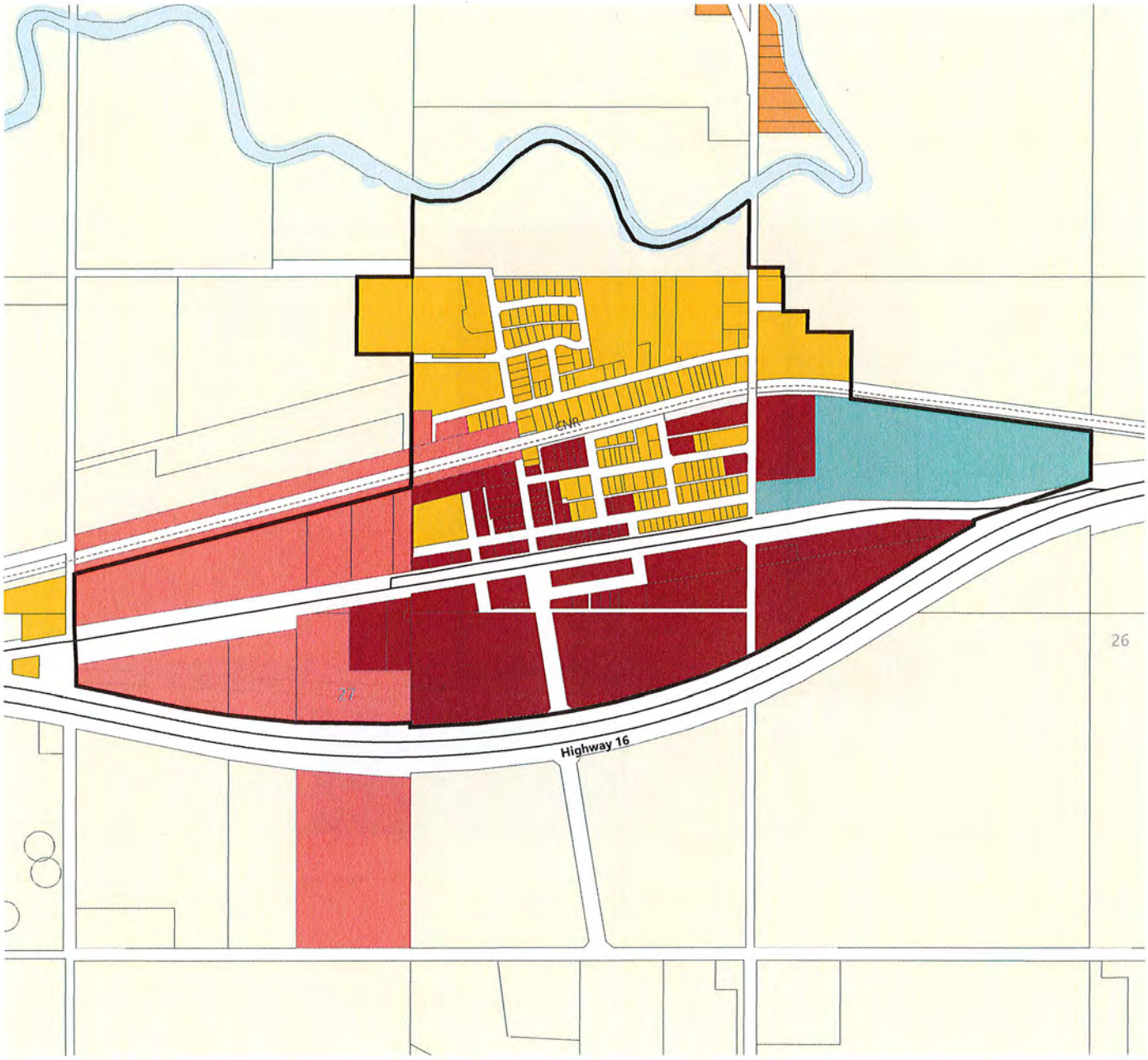

County Boundary
Hamlet Boundary
Legal Parcel
Waterbody
Highway
Railway

Land Use Districts

ND - Natural District
PD - Protection District
RD - Rural District
CRD - Country Residential District
ERRD - East River Road District
CD - Commercial District
ID - Industrial District
UND - Urban Neighbourhood District
USD - Urban Service District
DC1 - Robb Floodplain District
DC2 - Waste Management District

Map Sheet 2
Map Sheet Updated June 3, 2011
Printed Yellowhead County Planning Department for [illegible]

Yellowhead County

Land Use Map No. 3
Niton Junction (TWP. 53 RGE. 12 W5M)

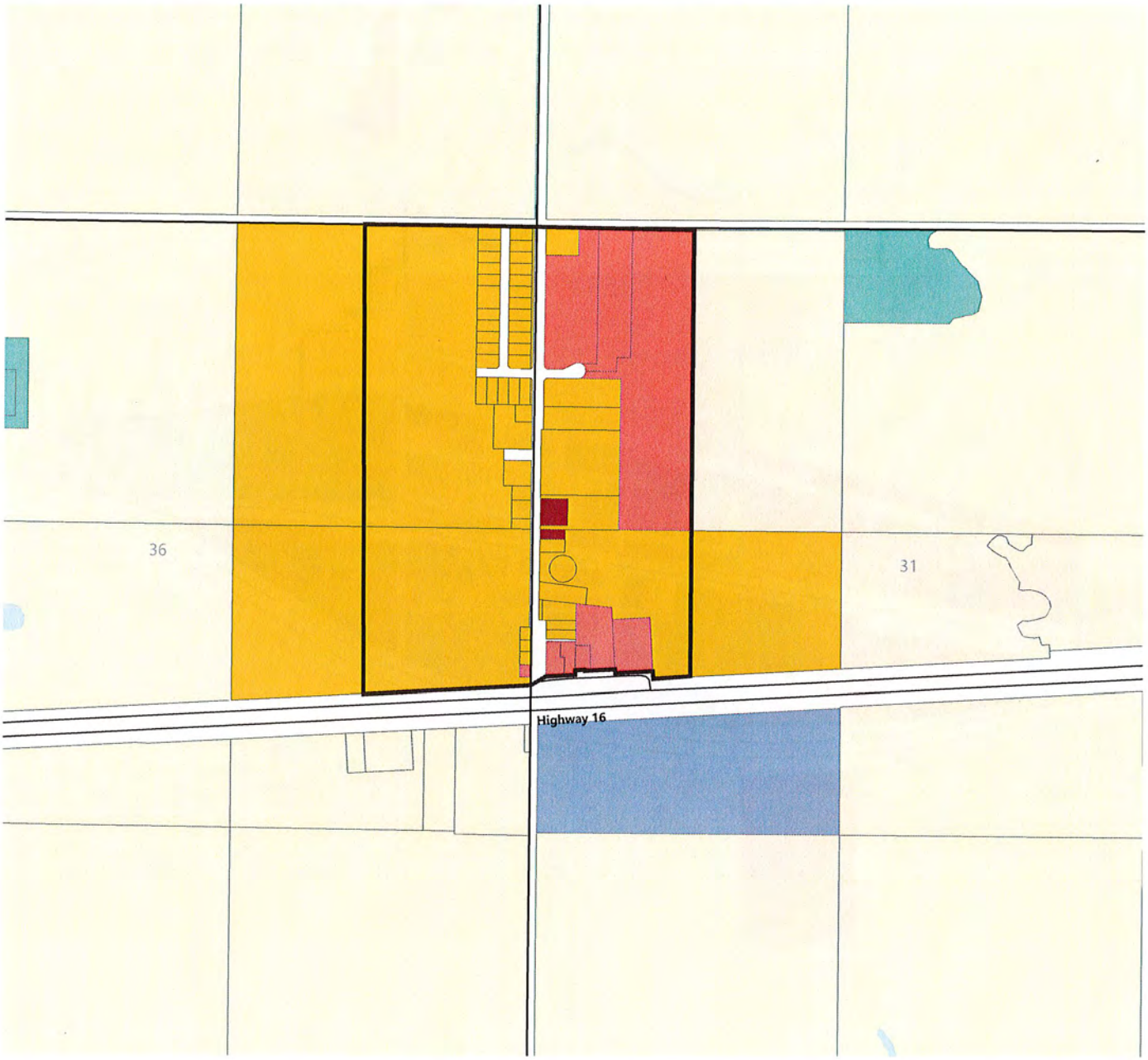

County Boundary
Hamlet Boundary
Legal Parcel
Waterbody
Highway
Railway

Land Use Districts

ND - Natural District
PD - Protection District
RD - Rural District
CRD - Country Residential District
ERRD - East River Road District
CD - Commercial District
ID - Industrial District
UND - Urban Neighbourhood District
USD - Urban Service District
DC1 - Robb Floodplain District
DC2 - Waste Management District

0 0.2 0.3 km
1:15,944
Map Sheet: 3
Map Sheet Updated: July 16, 2021
Contact Yellowhead County Planning Department for confirmation

Yellowhead County

Land Use Map No. 4
Peers (TWP. 54 RGE. 14 W5M)

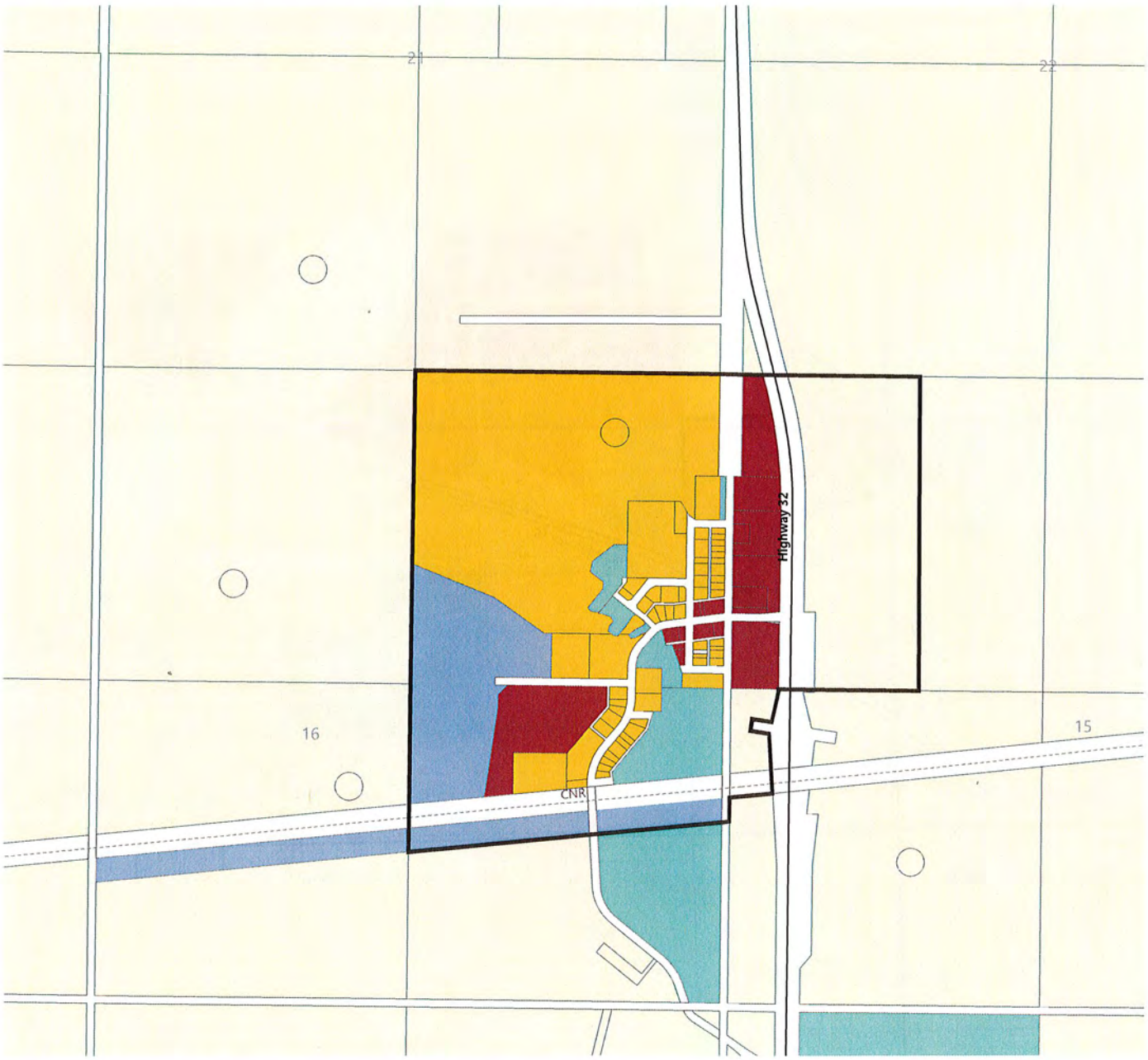

County Boundary
Hamlet Boundary
Legal Parcel
Waterbody
Highway
Railway

Land Use Districts

ND - Natural District
PD - Protection District
RD - Rural District
CRD - Country Residential District
ERRD - East River Road District
CD - Commercial District
ID - Industrial District
UND - Urban Neighbourhood District
USD - Urban Service District
DC1 - Robb Floodplain District
DC2 - Waste Management District

1:15,293

Map Sheet: 4
Map Sheet Updated: June 23, 2021
Contact Yellowhead County Planning Department for updated maps

Yellowhead County

Land Use Map No. 5
Marlboro (TWP. 53 RGE. 19 W5M)

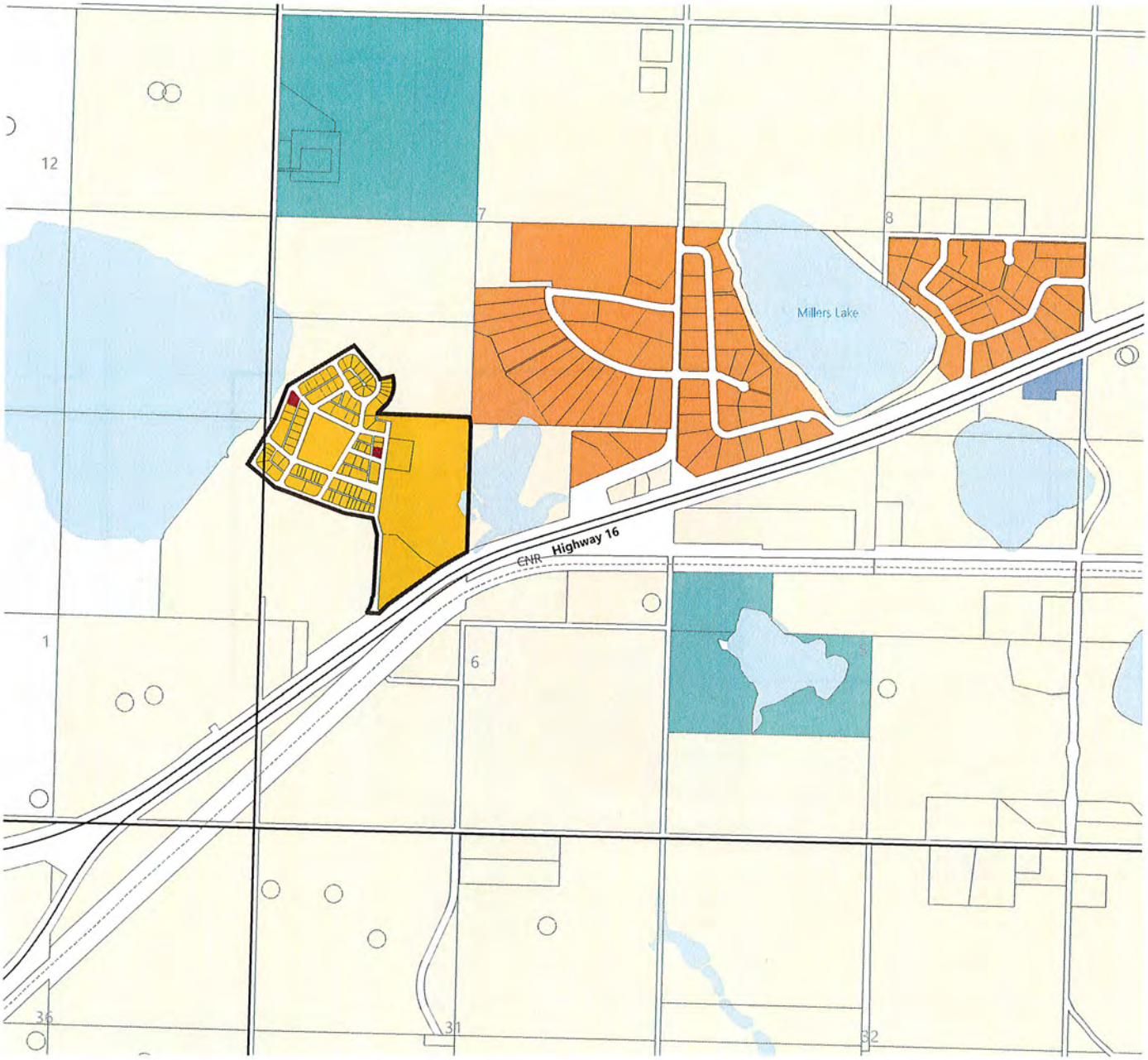

County Boundary
Hamlet Boundary
Legal Parcel
Waterbody
Highway
Railway

Land Use Districts

ND - Natural District
PD - Protection District
RD - Rural District
CRD - Country Residential District
ERRD - East River Road District
CD - Commercial District
ID - Industrial District
UND - Urban Neighbourhood District
USD - Urban Service District
DC1 - Robb Floodplain District
DC2 - Waste Management District

Map Sheet: 5

Yellowhead County

Land Use Map No. 6
Robb (TWP. 49 RGE. 21 W5M)

County Boundary
Hamlet Boundary
Legal Parcel
Waterbody
Highway
Railway

Land Use Districts

ND - Natural District
PD - Protection District
RD - Rural District
CRD - Country Residential District
ERRD - East River Road District
CD - Commercial District
ID - Industrial District
UND - Urban Neighbourhood District
USD - Urban Service District
DC1 - Robb Floodplain District
DC2 - Waste Management District

Yellowhead County

Land Use Map No. 7
Cadomin (TWP. 46 RGE. 23 W5M)

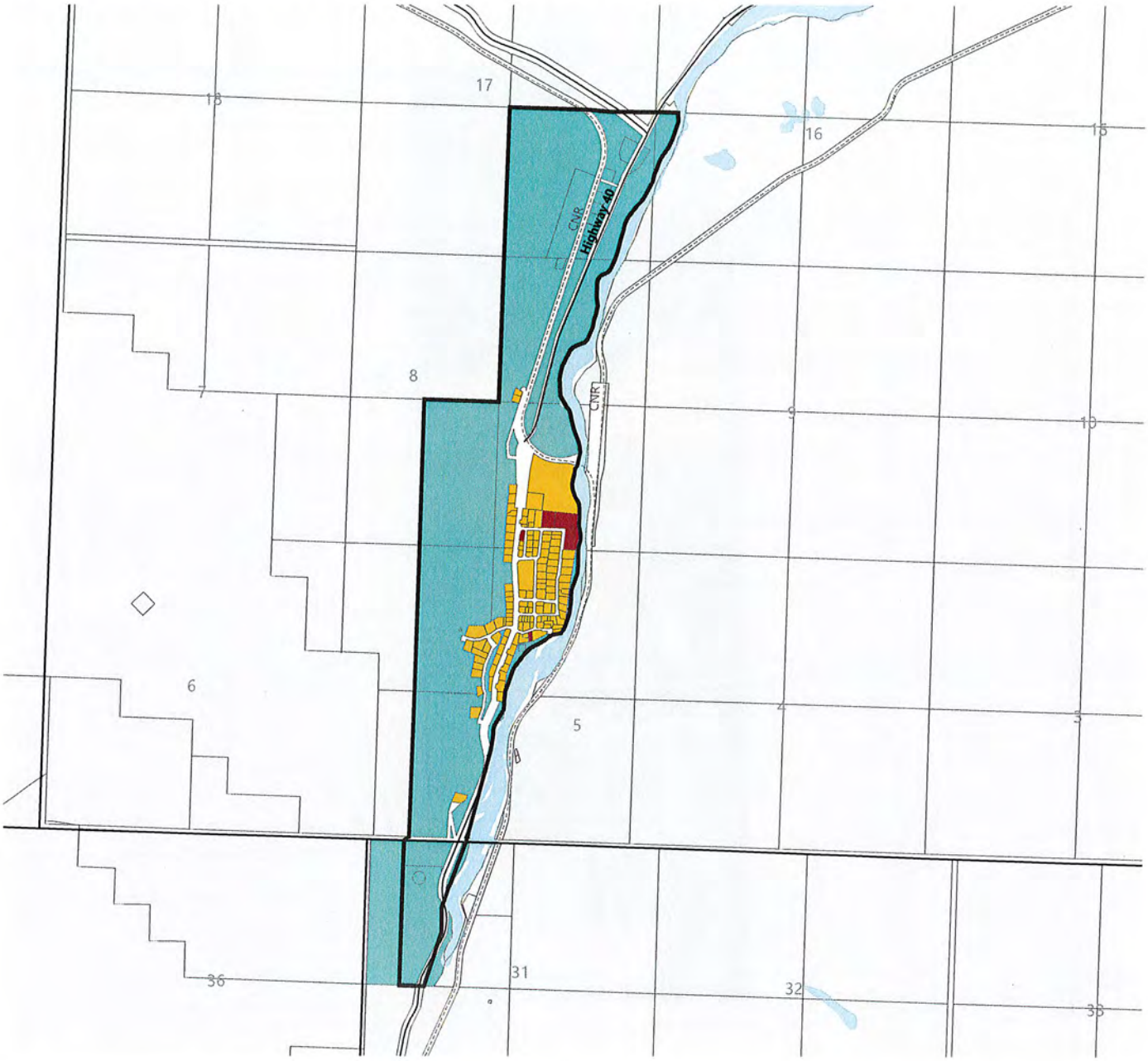

County Boundary
Hamlet Boundary
Legal Parcel
Waterbody
Highway
Railway

Land Use Districts

ND - Natural District
PD - Protection District
RD - Rural District
CRD - Country Residential District
ERRD - East River Road District
CD - Commercial District
ID - Industrial District
UND - Urban Neighbourhood District
USD - Urban Service District
DC1 - Robb Floodplain District
DC2 - Waste Management District

Map Sheet: 7
Map Sheet Updated: June 25, 2021
Contact Yellowhead County Planning Department for Confirmation

Yellowhead County

Land Use Map No. 8
Brule (TWP. 50 RGE. 27 W5M)

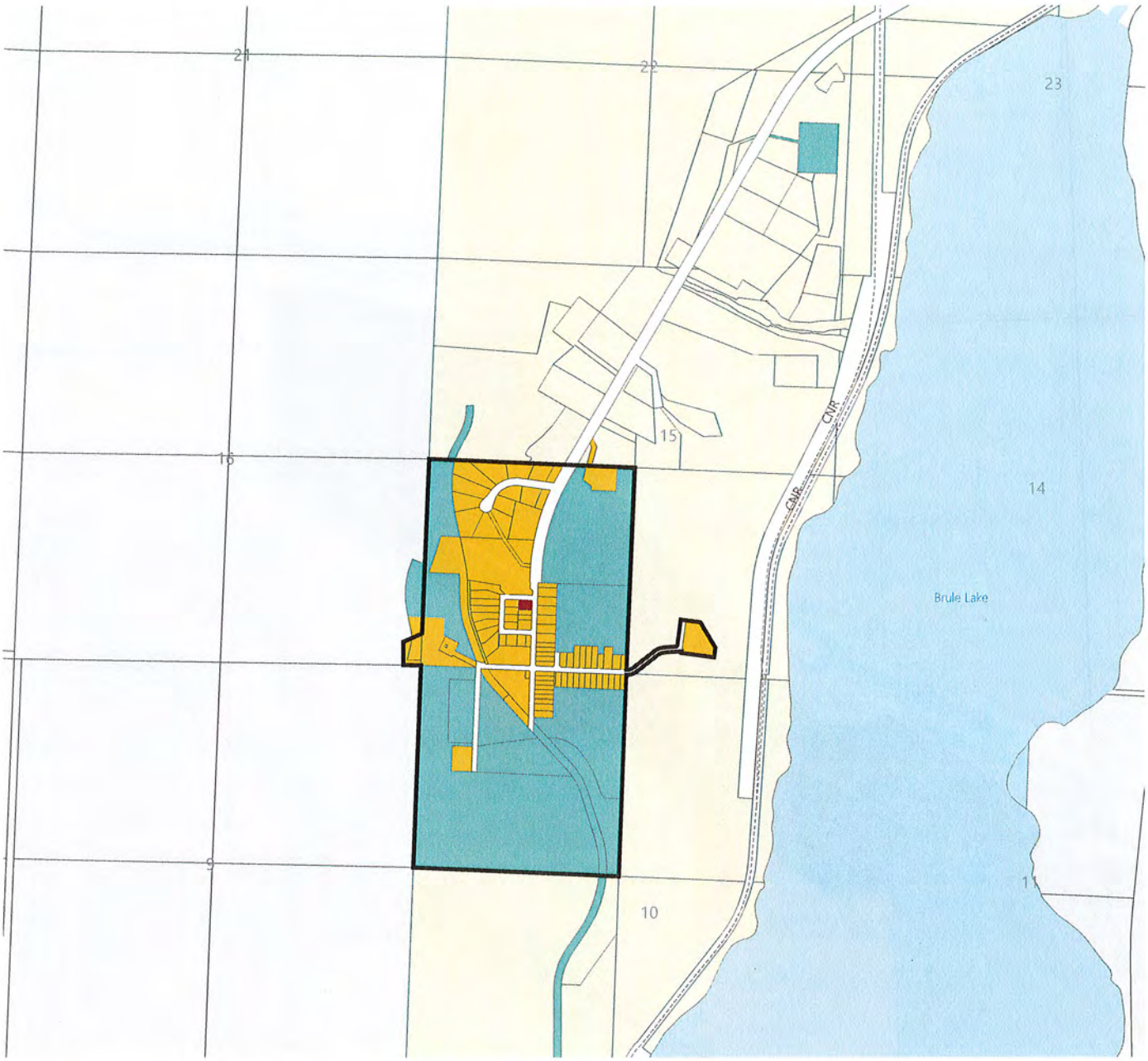

County Boundary
Hamlet Boundary
Legal Parcel
Waterbody
Highway
Railway

Land Use Districts

ND - Natural District
PD - Protection District
RD - Rural District
CRD - Country Residential District
ERRD - East River Road District
CD - Commercial District
ID - Industrial District
UND - Urban Neighbourhood District
USD - Urban Service District
DC1 - Robb Floodplain District
DC2 - Waste Management District

Map Sheet: 8
Map Sheet Updated: [illegible]
Contact Yellowhead County Planning Department at [illegible]

Yellowhead County

Land Use Map No. 9
East River Road (TWP. 51 RGE. 24 W5M)

County Boundary
Hamlet Boundary
Legal Parcel
Waterbody
Highway
Railway

Land Use Districts

ND - Natural District
PD - Protection District
RD - Rural District
CRD - Country Residential District
ERRD - East River Road District
CD - Commercial District
ID - Industrial District
UND - Urban Neighbourhood District
USD - Urban Service District
DC1 - Robb Floodplain District
DC2 - Waste Management District

Yellowhead County

Land Use Map No. 10
Hinton West (TWP. 50 RGE. 25 W5M)

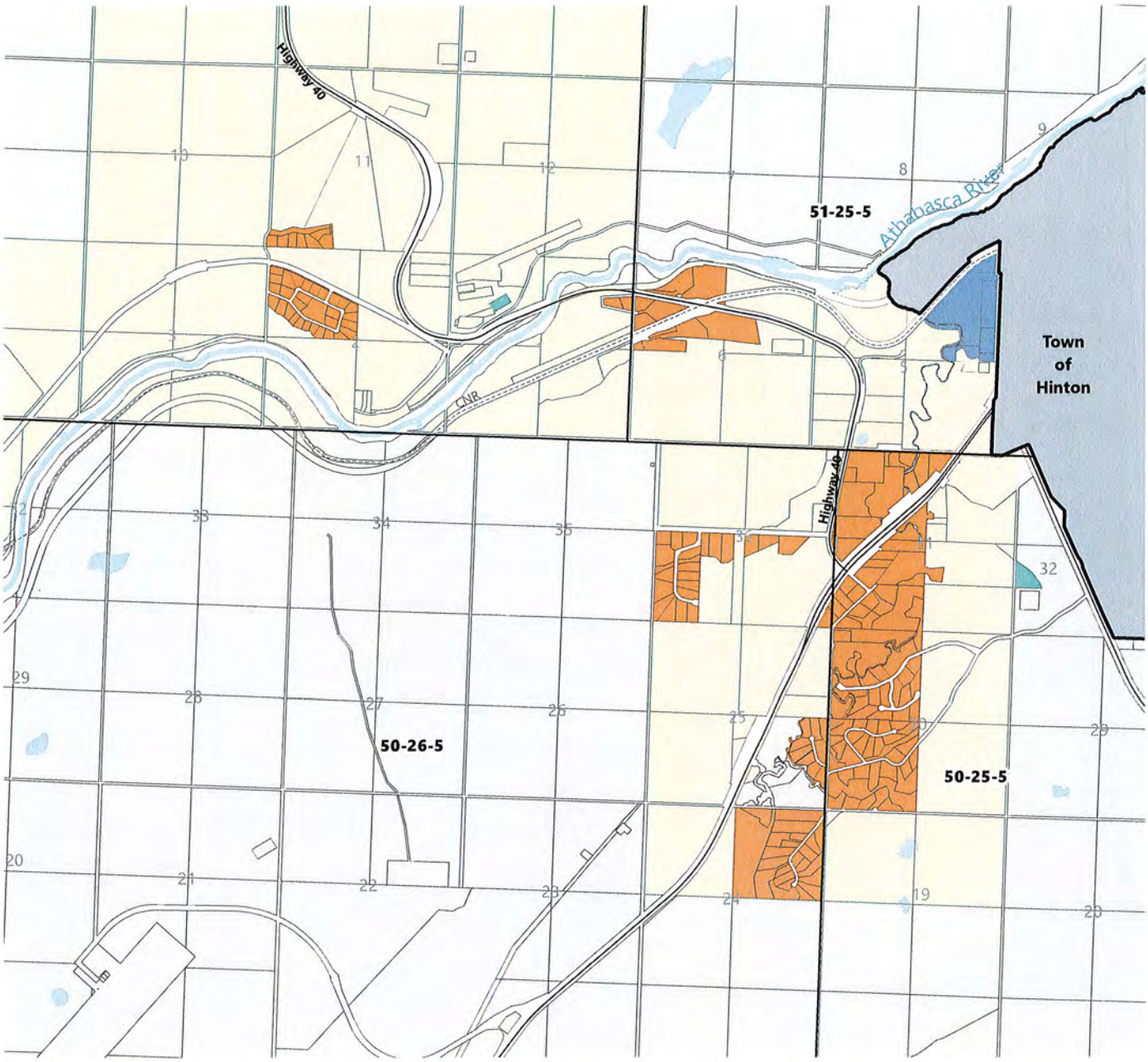

County Boundary
Hamlet Boundary
Legal Parcel
Waterbody
Highway
Railway

Land Use Districts

ND - Natural District
PD - Protection District
RD - Rural District
CRD - Country Residential District
ERRD - East River Road District
CD - Commercial District
ID - Industrial District
UND - Urban Neighbourhood District
USD - Urban Service District
DC1 - Robb Floodplain District
DC2 - Waste Management District

Yellowhead County

Land Use Map No. 11
Jasper East (TWP. 49 RGE. 26 W5M)

County Boundary
Hamlet Boundary
Legal Parcel
Waterbody
Highway
Railway

Land Use Districts

ND - Natural District
PD - Protection District
RD - Rural District
CRD - Country Residential District
ERRD - East River Road District
CD - Commercial District
ID - Industrial District
UND - Urban Neighbourhood District
USD - Urban Service District
DC1 - Robb Floodplain District
DC2 - Waste Management District

Map Sheet: 11
Map Sheet Updated: June 23, 2020
Contact Yellowhead County Planning Department for current maps

Yellowhead County

Land Use Map No. 12
Gregg Lake Estates (TWP. 53 RGE. 26 W5M)

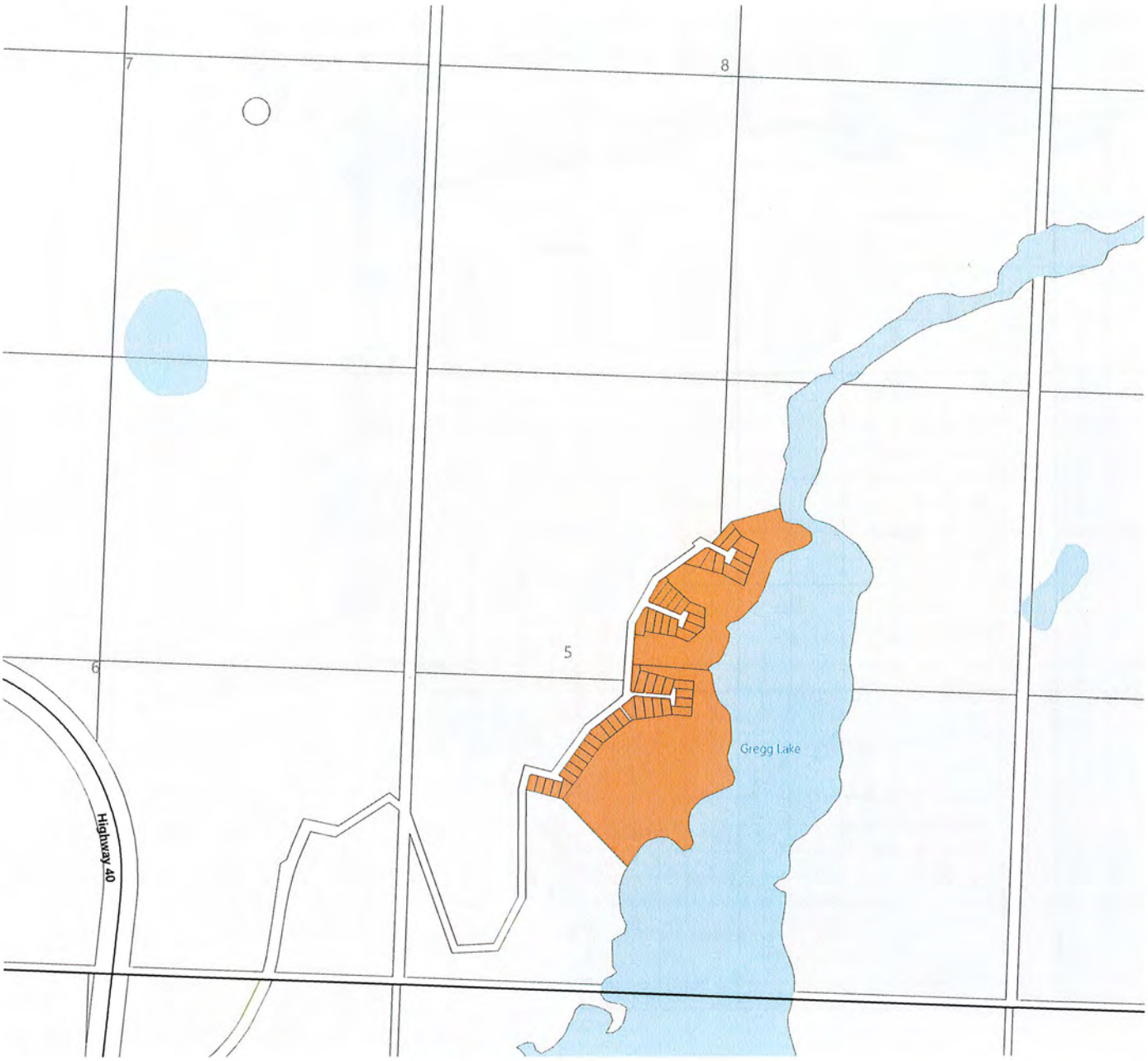

County Boundary
Hamlet Boundary
Legal Parcel
Waterbody
Highway
Railway

Land Use Districts

ND - Natural District
PD - Protection District
RD - Rural District
CRD - Country Residential District
ERRD - East River Road District
CD - Commercial District
ID - Industrial District
UND - Urban Neighbourhood District
USD - Urban Service District
DC1 - Robb Floodplain District
DC2 - Waste Management District

Map Sheet 12
Map Sheet Updated: June 24, 2022
Contact Yellowhead County Planning Department for confirmation

Yellowhead County

Land Use Map No. 13

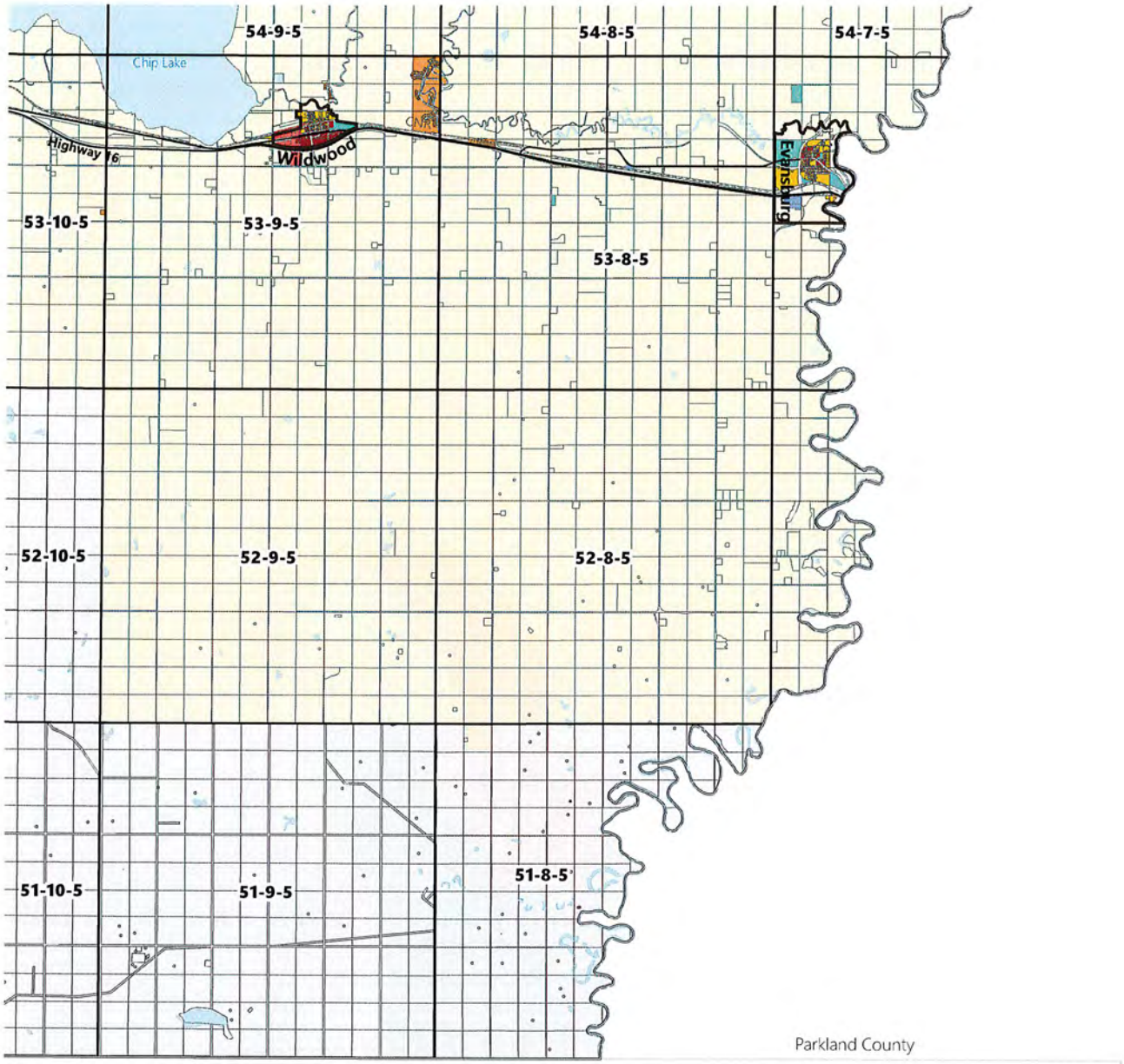

County Boundary
Hamlet Boundary
Legal Parcel
Waterbody
Highway
Railway

Land Use Districts

ND - Natural District
PD - Protection District
RD - Rural District
CRD - Country Residential District
ERRD - East River Road District
CD - Commercial District
ID - Industrial District
UND - Urban Neighbourhood District
USD - Urban Service District
DC1 - Robb Floodplain District
DC2 - Waste Management District

Yellowhead County

Land Use Map No. 14

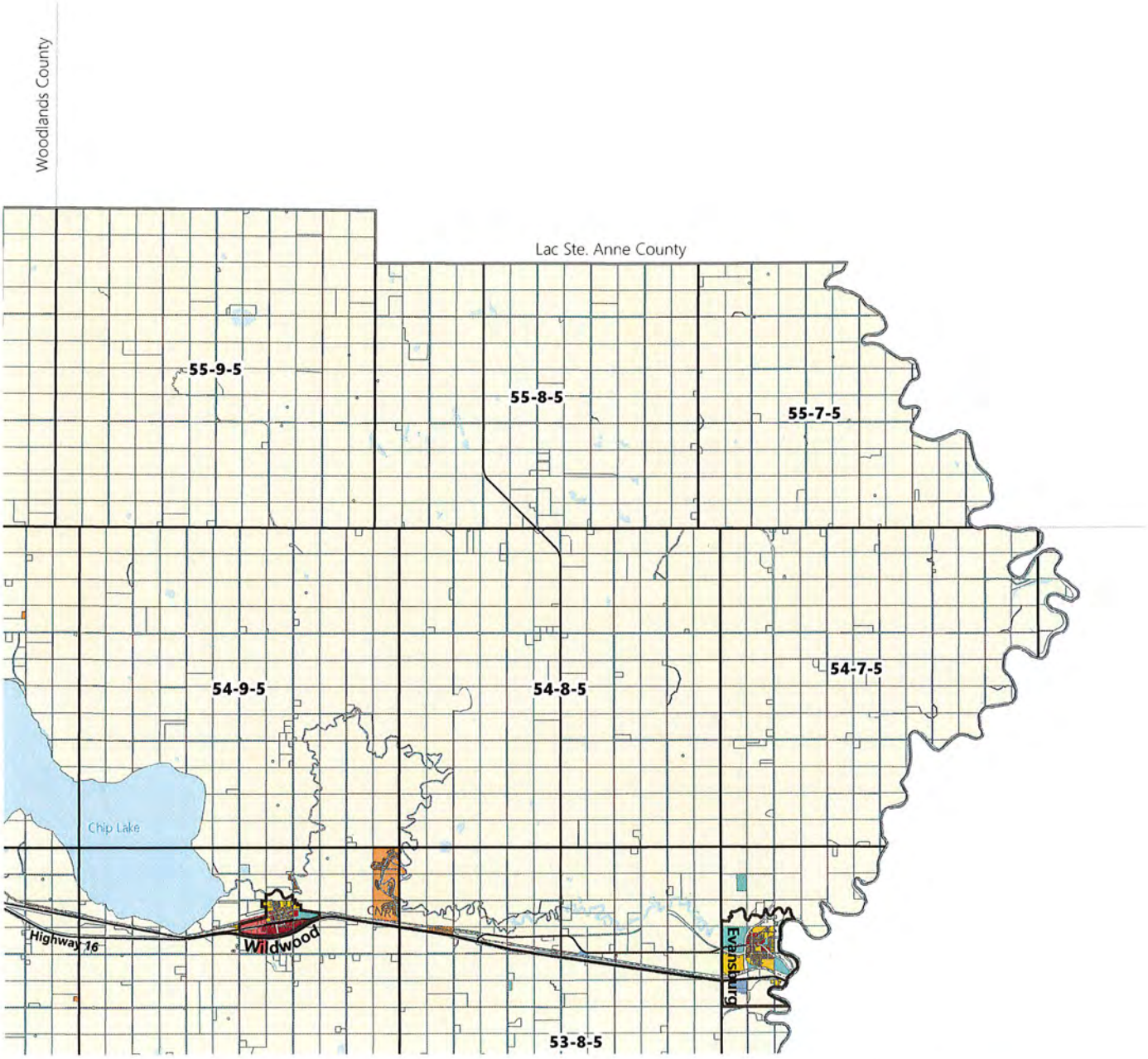

County Boundary
Hamlet Boundary
Legal Parcel
Waterbody
Highway
Railway

Land Use Districts

ND - Natural District
PD - Protection District
RD - Rural District
CRD - Country Residential District
ERRD - East River Road District
CD - Commercial District
ID - Industrial District
UND - Urban Neighbourhood District
USD - Urban Service District
DC1 - Robb Floodplain District
DC2 - Waste Management District

Map Sheet 14
Map Sheet Updated

Yellowhead County

Land Use Map No. 15

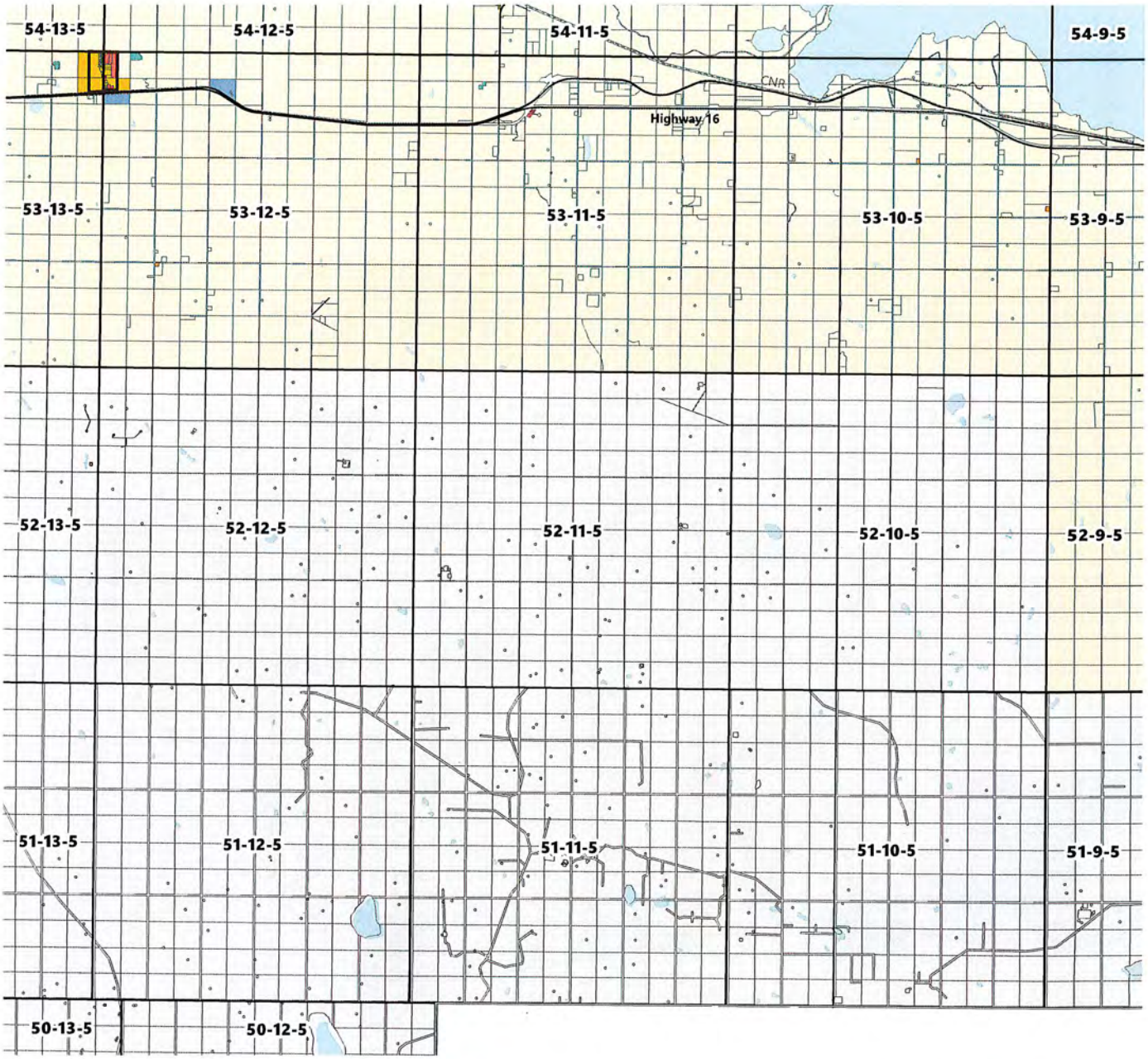

County Boundary
Hamlet Boundary
Legal Parcel
Waterbody
Highway
Railway

Land Use Districts

ND - Natural District
PD - Protection District
RD - Rural District
CRD - Country Residential District
ERRD - East River Road District
CD - Commercial District
ID - Industrial District
UND - Urban Neighbourhood District
USD - Urban Service District
DC1 - Robb Floodplain District
DC2 - Waste Management District

Map Sheet 15

Yellowhead County

Land Use Map No. 16

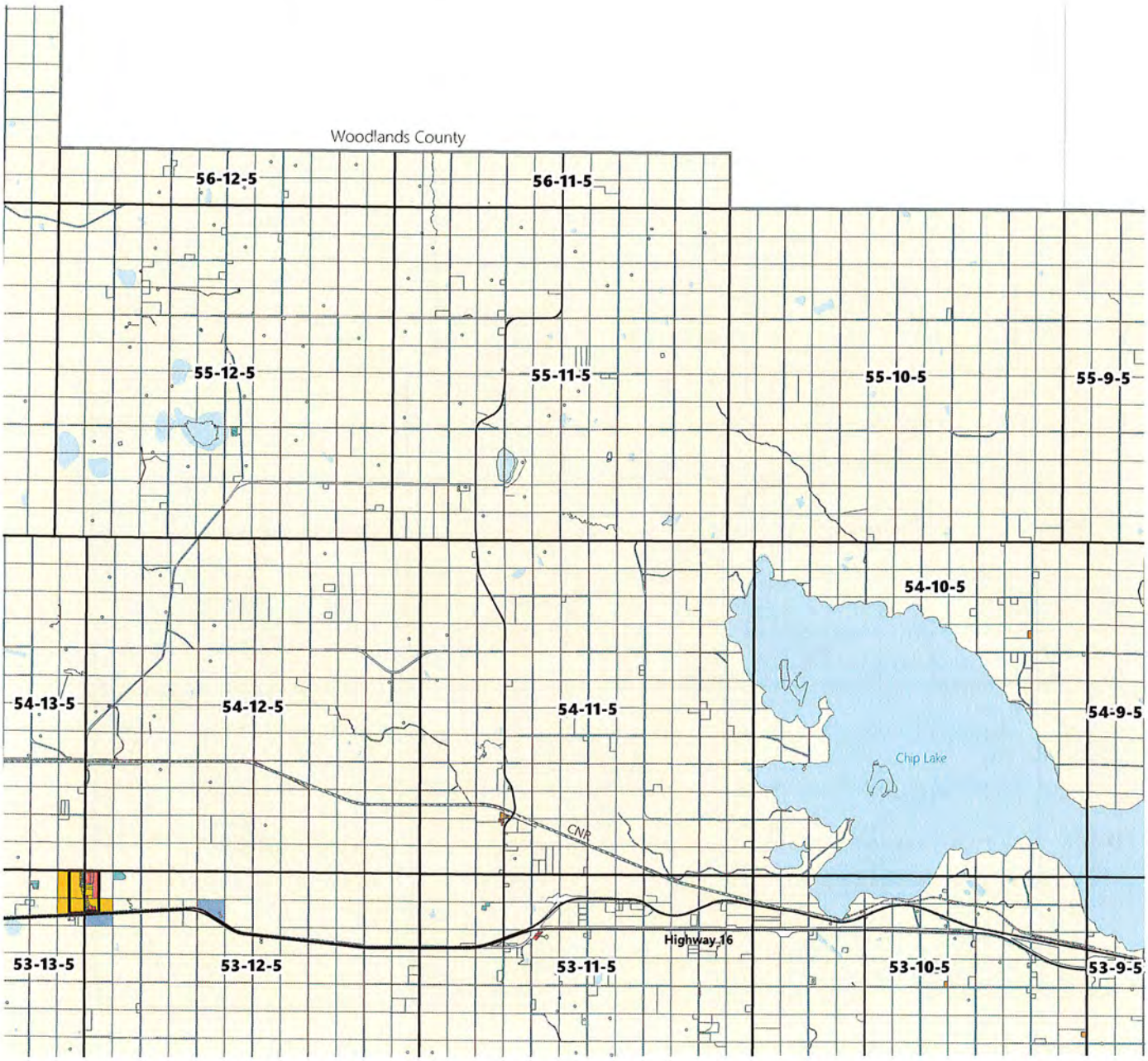

County Boundary
Hamlet Boundary
Legal Parcel
Waterbody
Highway
Railway

Land Use Districts

ND - Natural District
PD - Protection District
RD - Rural District
CRD - Country Residential District
ERRD - East River Road District
CD - Commercial District
ID - Industrial District
UND - Urban Neighbourhood District
USD - Urban Service District
DC1 - Robb Floodplain District
DC2 - Waste Management District

Map Sheet 16
Map Sheet Update [illegible]
Source: Yellowhead County [illegible]

Yellowhead County

Land Use Map No. 17

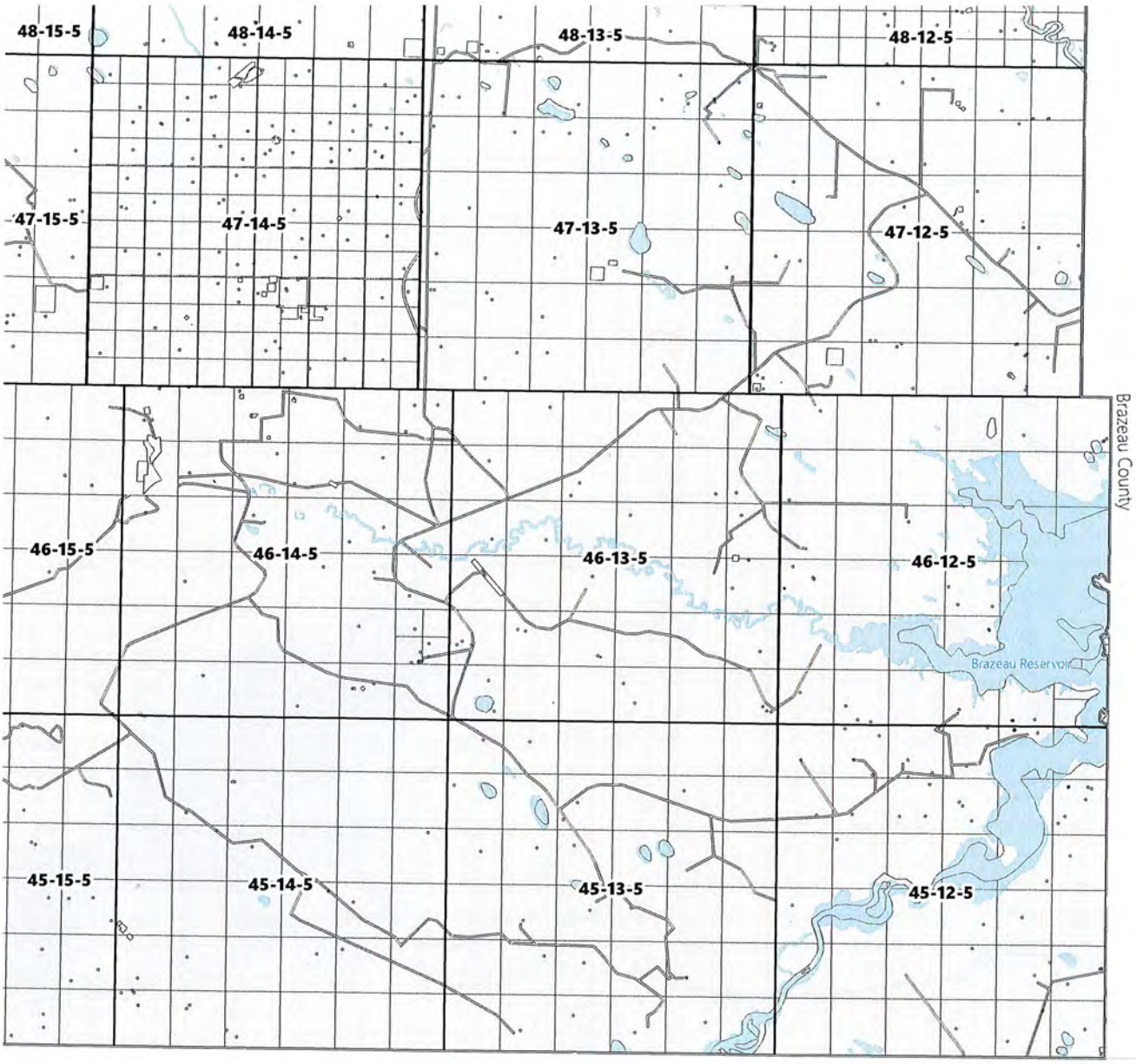

County Boundary
Hamlet Boundary
Legal Parcel
Waterbody
Highway
Railway

Land Use Districts

ND - Natural District
PD - Protection District
RD - Rural District
CRD - Country Residential District
ERRD - East River Road District
CD - Commercial District
ID - Industrial District
UND - Urban Neighbourhood District
USD - Urban Service District
DC1 - Robb Floodplain District
DC2 - Waste Management District

Map Sheet 17

Yellowhead County

Land Use Map No. 18

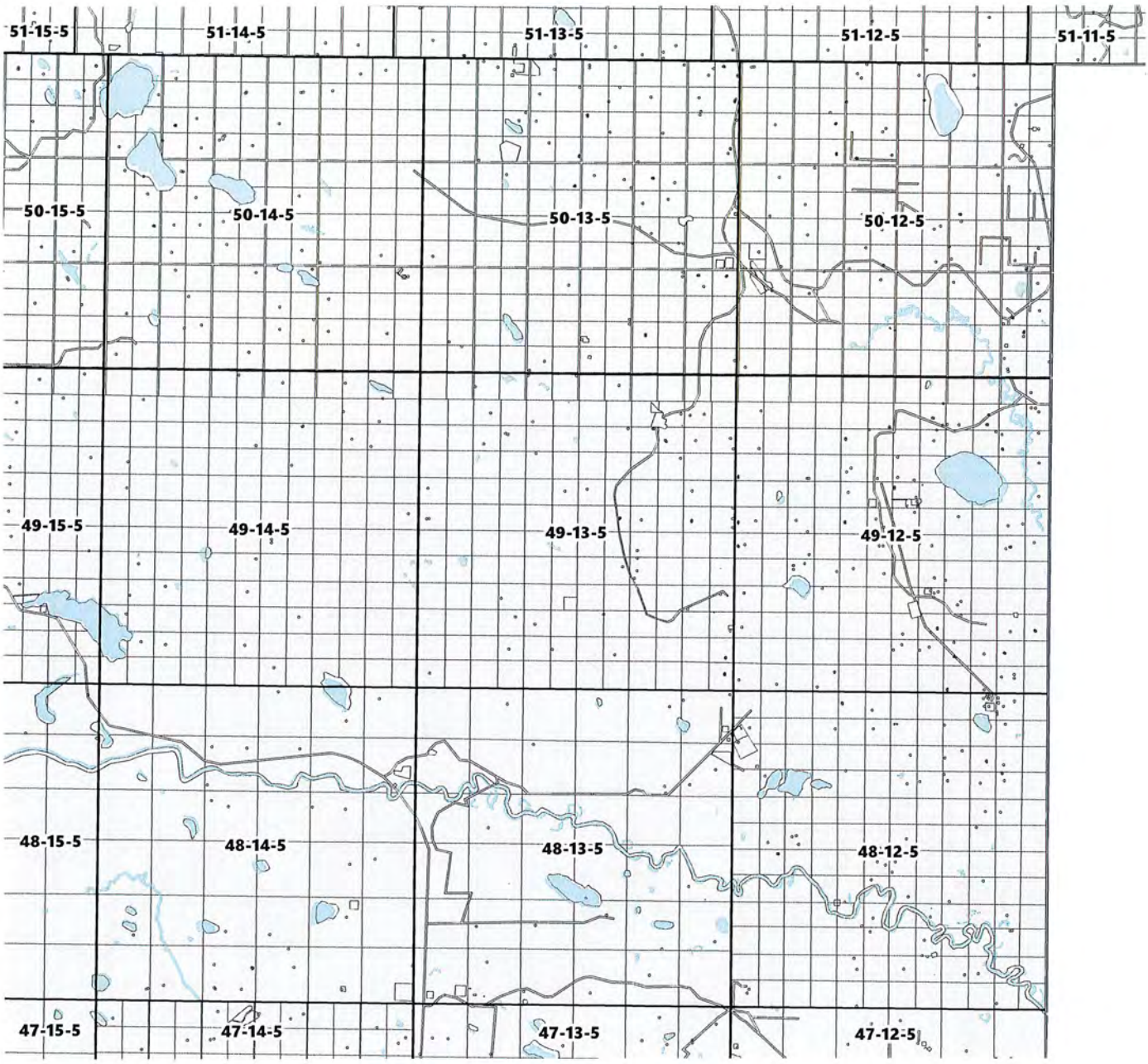

County Boundary
Hamlet Boundary
Legal Parcel
Waterbody
Highway
Railway

Land Use Districts

ND - Natural District
PD - Protection District
RD - Rural District
CRD - Country Residential District
ERRD - East River Road District
CD - Commercial District
ID - Industrial District
UND - Urban Neighbourhood District
USD - Urban Service District
DC1 - Robb Floodplain District
DC2 - Waste Management District

Yellowhead County

Land Use Map No. 19

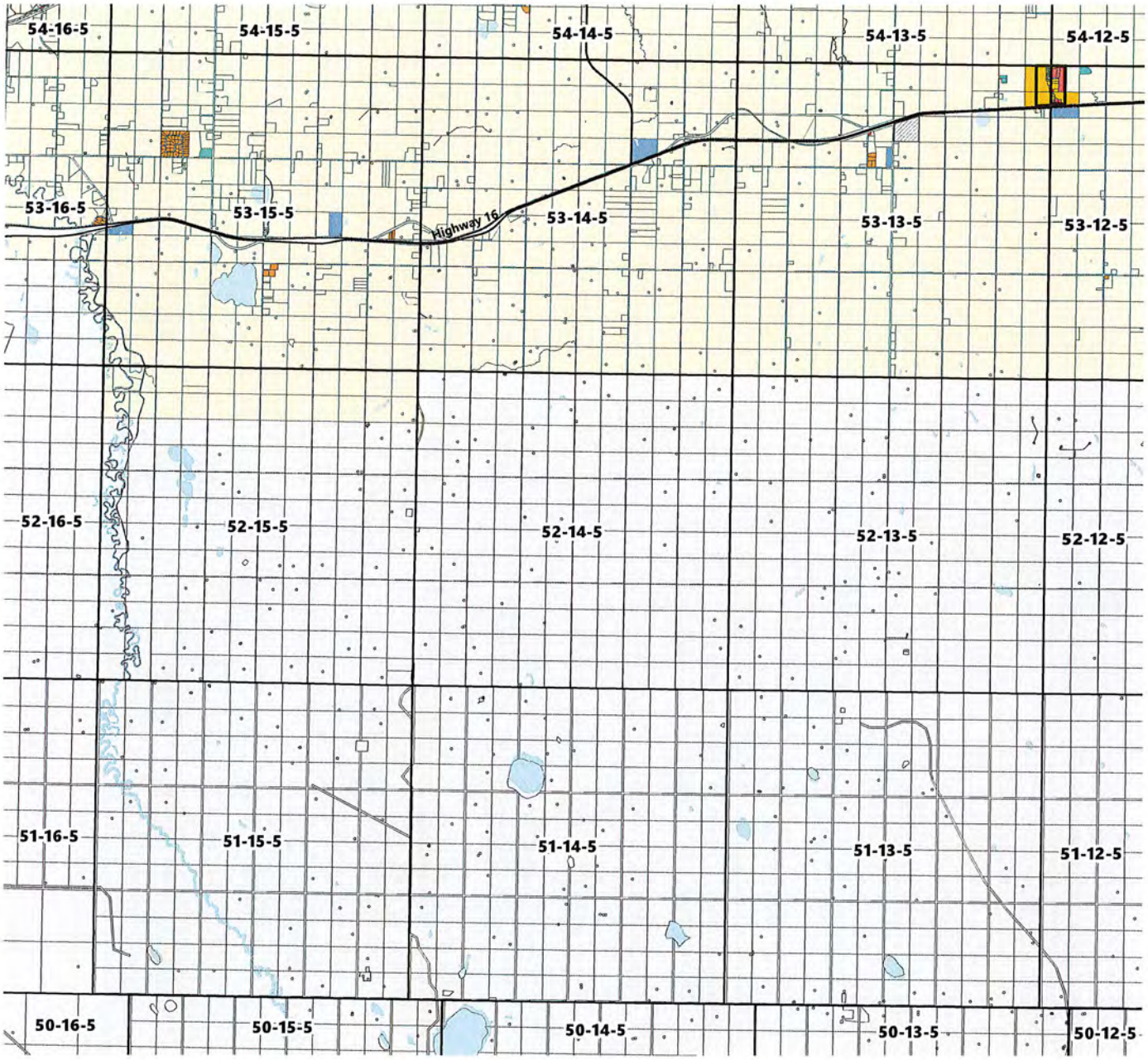

County Boundary
Hamlet Boundary
Legal Parcel
Waterbody
Highway
Railway

Land Use Districts

ND - Natural District
PD - Protection District
RD - Rural District
CRD - Country Residential District
ERRD - East River Road District
CD - Commercial District
ID - Industrial District
UND - Urban Neighbourhood District
USD - Urban Service District
DC1 - Robb Floodplain District
DC2 - Waste Management District

Yellowhead County

Land Use Map No. 20

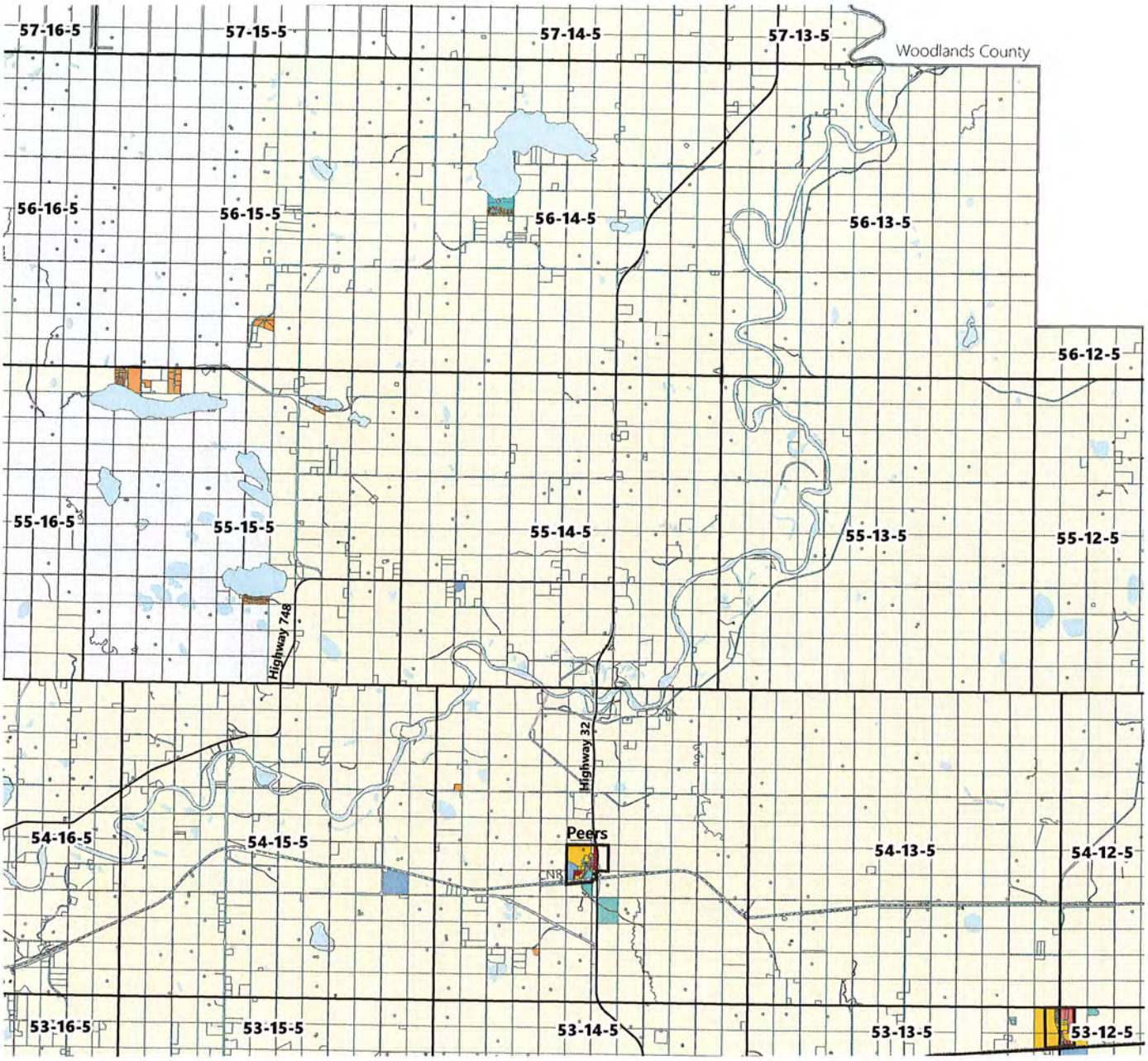

County Boundary
Hamlet Boundary
Legal Parcel
Waterbody
Highway
Railway

Land Use Districts

ND - Natural District
PD - Protection District
RD - Rural District
CRD - Country Residential District
ERRD - East River Road District
CD - Commercial District
ID - Industrial District
UND - Urban Neighbourhood District
USD - Urban Service District
DC1 - Robb Floodplain District
DC2 - Waste Management District

Yellowhead County

Land Use Map No. 21

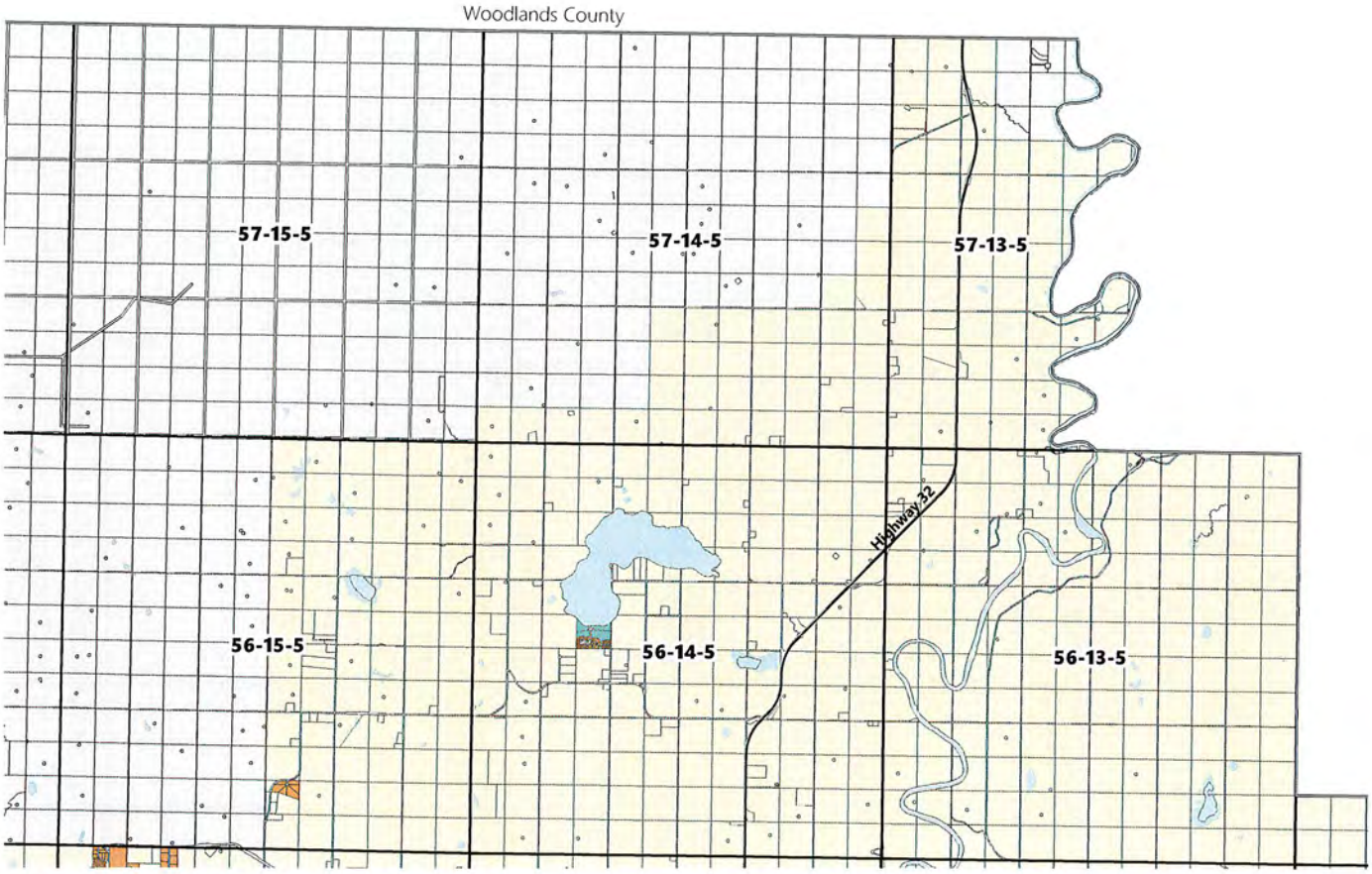

County Boundary
Hamlet Boundary
Legal Parcel
Waterbody
Highway
Railway

Land Use Districts

ND - Natural District
PD - Protection District
RD - Rural District
CRD - Country Residential District
ERRD - East River Road District
CD - Commercial District
ID - Industrial District
UND - Urban Neighbourhood District
USD - Urban Service District
DC1 - Robb Floodplain District
DC2 - Waste Management District

Yellowhead County

Land Use Map No. 22

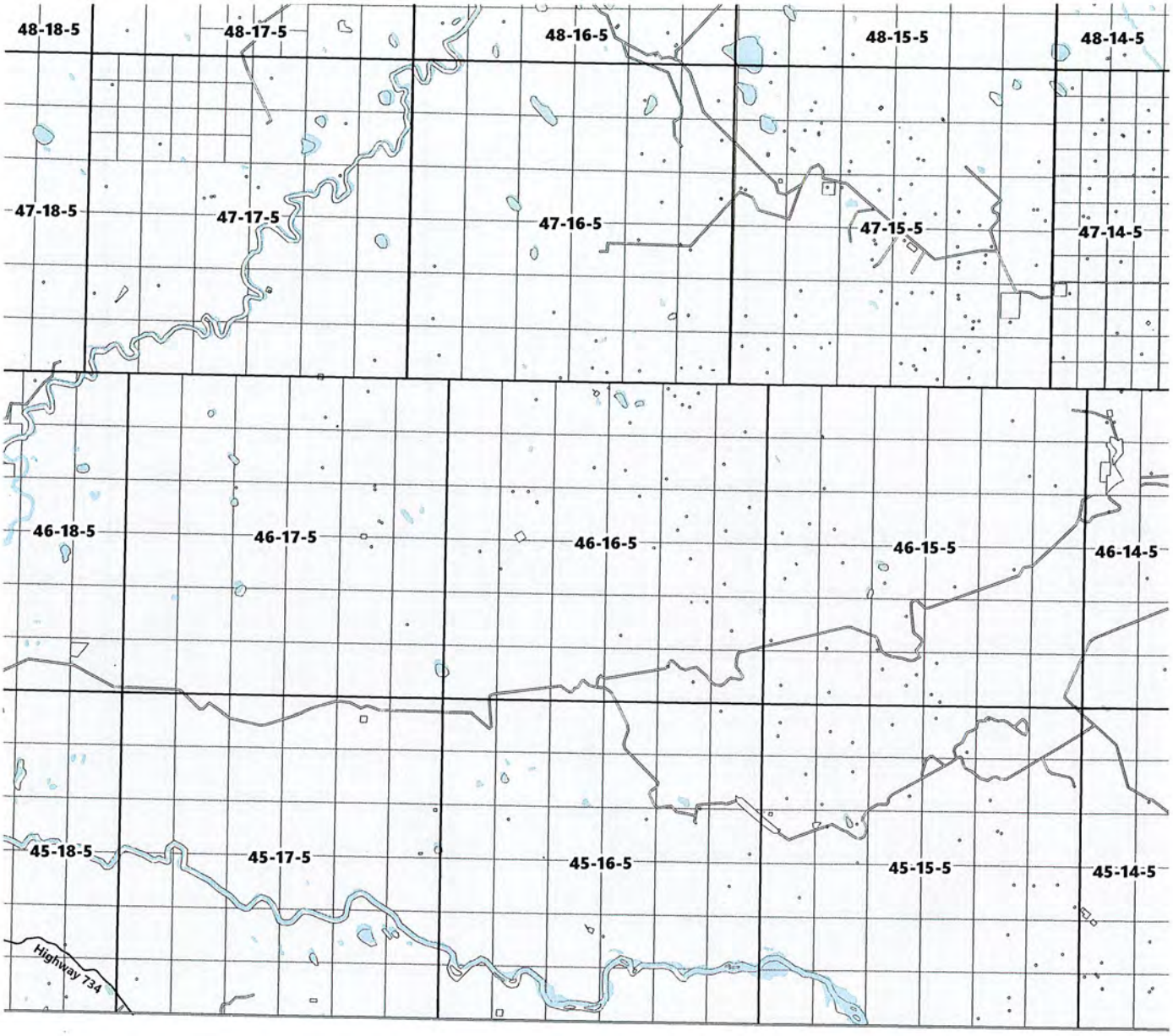

County Boundary
Hamlet Boundary
Legal Parcel
Waterbody
Highway
Railway

Land Use Districts

ND - Natural District
PD - Protection District
RD - Rural District
CRD - Country Residential District
ERRD - East River Road District
CD - Commercial District
ID - Industrial District
UND - Urban Neighbourhood District
USD - Urban Service District
DC1 - Robb Floodplain District
DC2 - Waste Management District

Map Sheet 22
Map Sheet Updated

Yellowhead County

Land Use Map No. 23

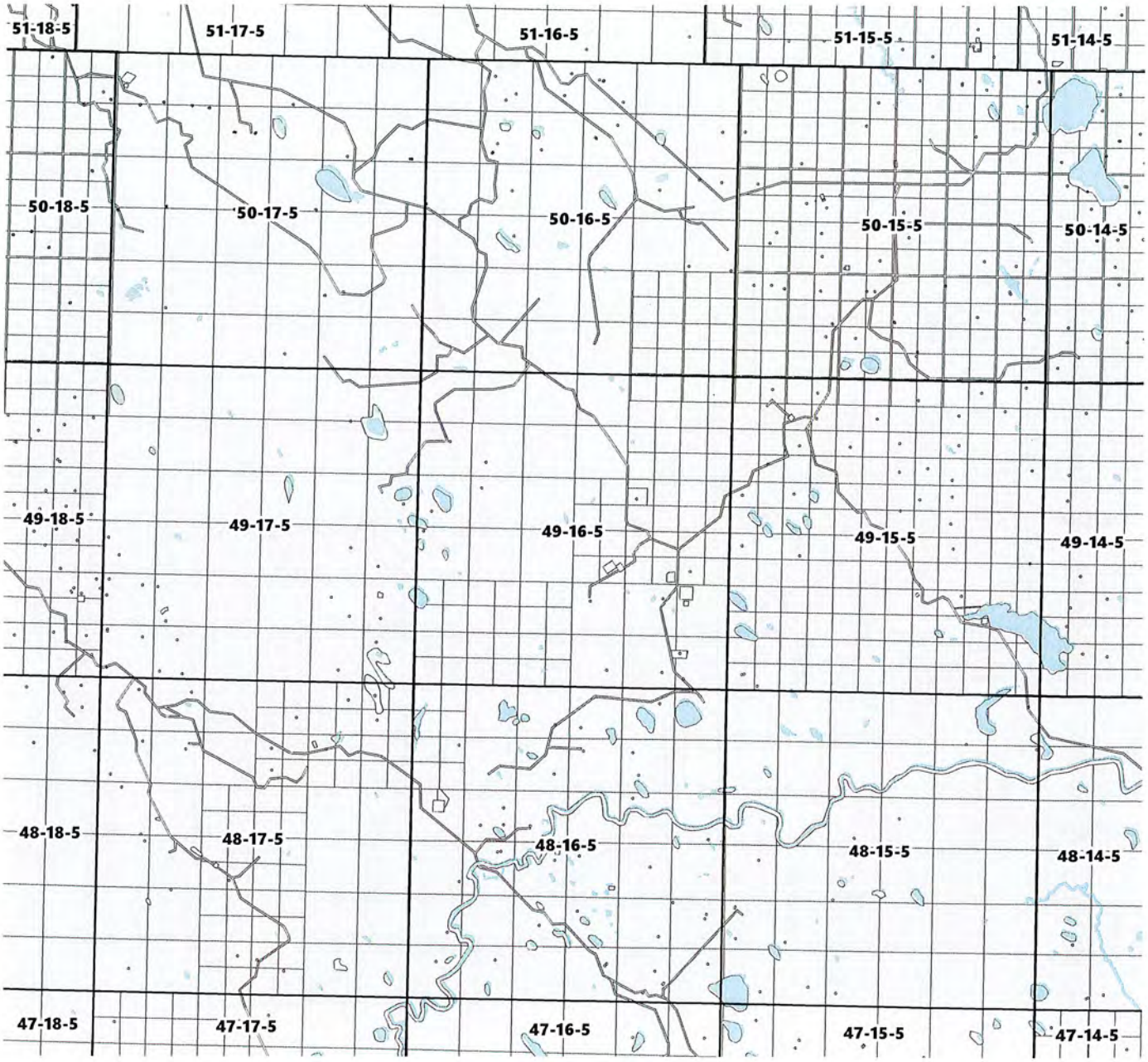

County Boundary
Hamlet Boundary
Legal Parcel
Waterbody
Highway
Railway

Land Use Districts

ND - Natural District
PD - Protection District
RD - Rural District
CRD - Country Residential District
ERRD - East River Road District
CD - Commercial District
ID - Industrial District
UND - Urban Neighbourhood District
USD - Urban Service District
DC1 - Robb Floodplain District
DC2 - Waste Management District

Yellowhead County

Land Use Map No. 24

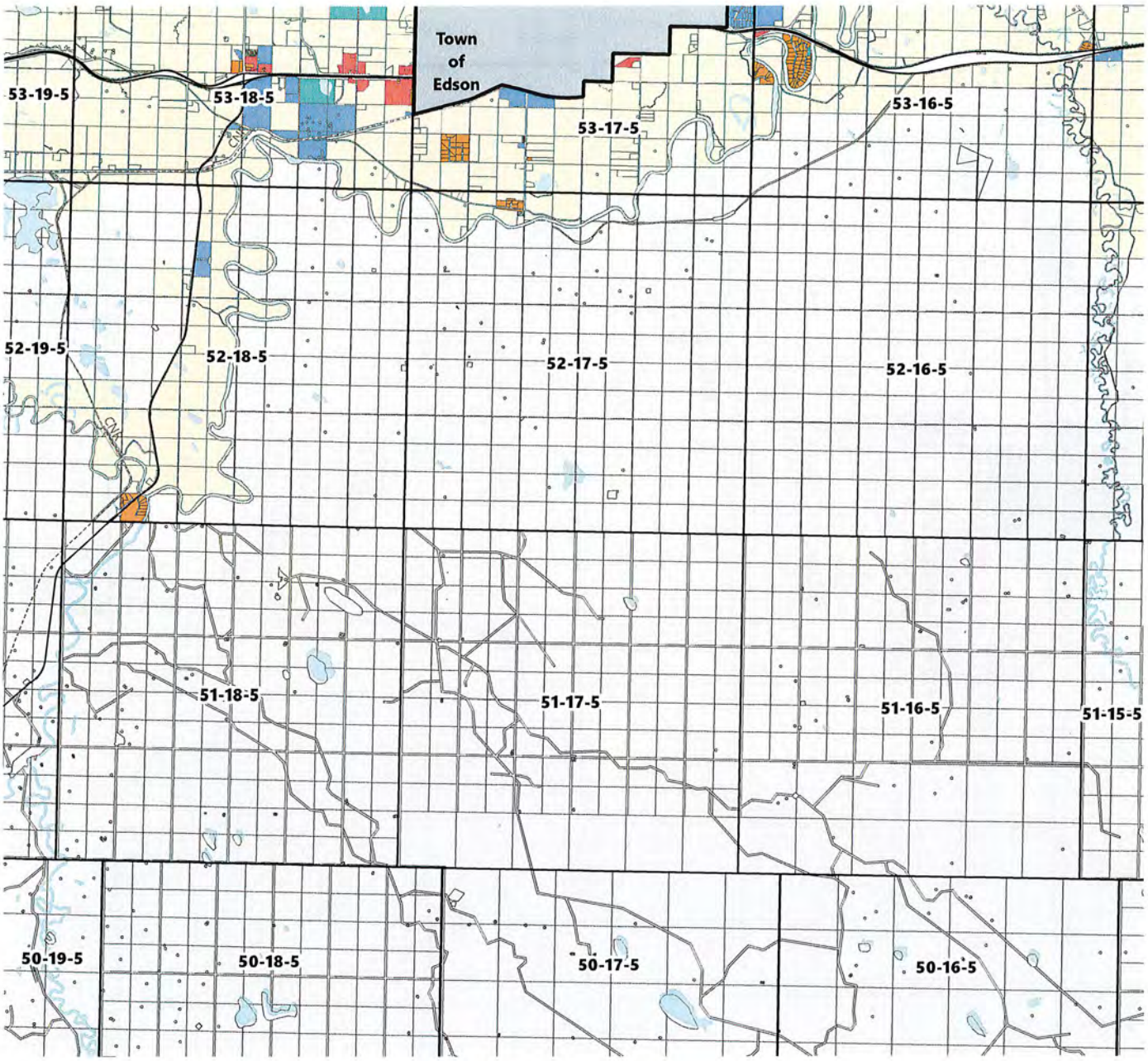

County Boundary
Hamlet Boundary
Legal Parcel
Waterbody
Highway
Railway

Land Use Districts

ND - Natural District
PD - Protection District
RD - Rural District
CRD - Country Residential District
ERRD - East River Road District
CD - Commercial District
ID - Industrial District
UND - Urban Neighbourhood District
USD - Urban Service District
DC1 - Robb Floodplain District
DC2 - Waste Management District

Yellowhead County

Land Use Map No. 25

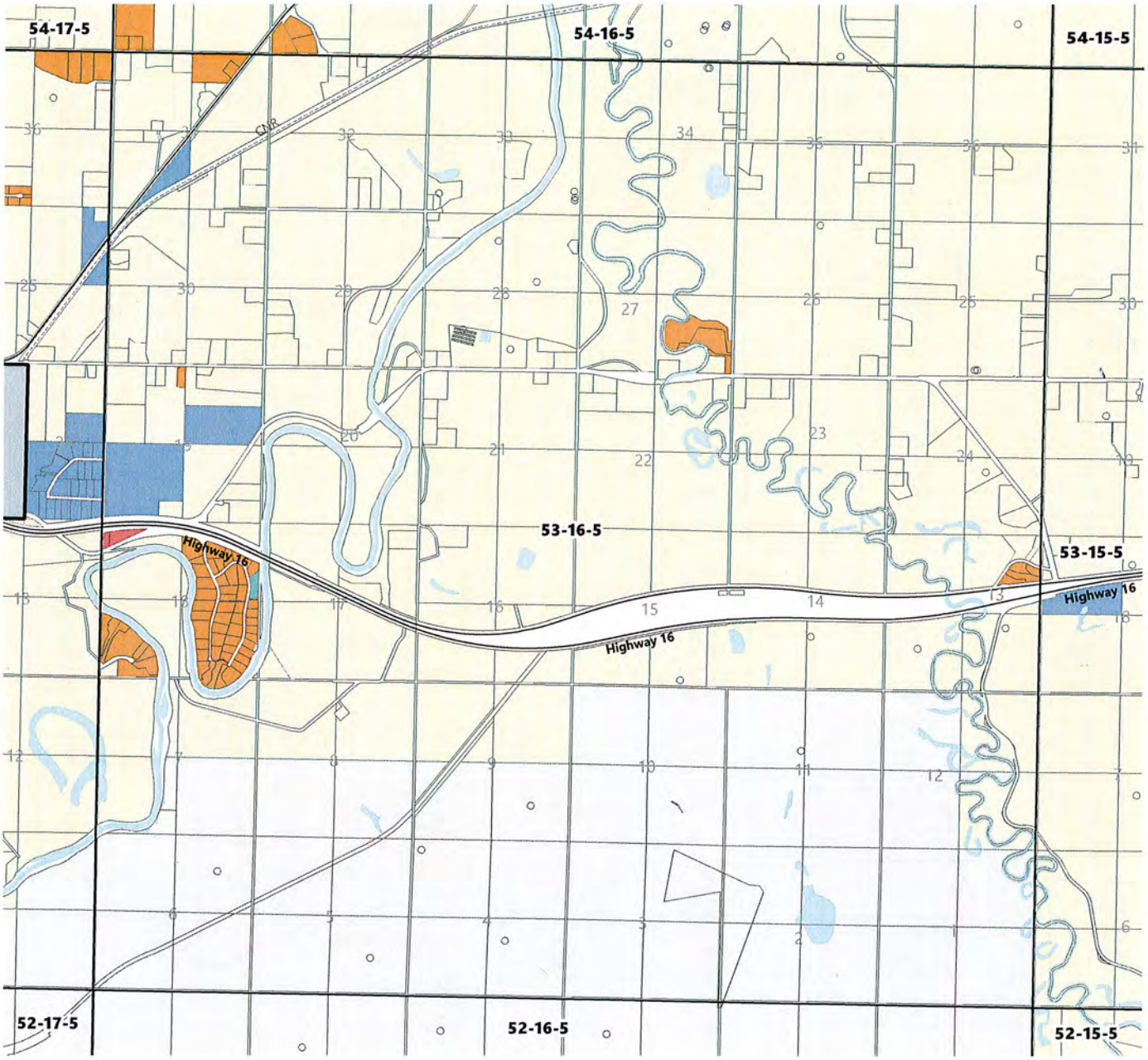

County Boundary
Hamlet Boundary
Legal Parcel
Waterbody
Highway
Railway

Land Use Districts

ND - Natural District
PD - Protection District
RD - Rural District
CRD - Country Residential District
ERRD - East River Road District
CD - Commercial District
ID - Industrial District
UND - Urban Neighbourhood District
USD - Urban Service District
DC1 - Robb Floodplain District
DC2 - Waste Management District

Yellowhead County

Land Use Map No. 26

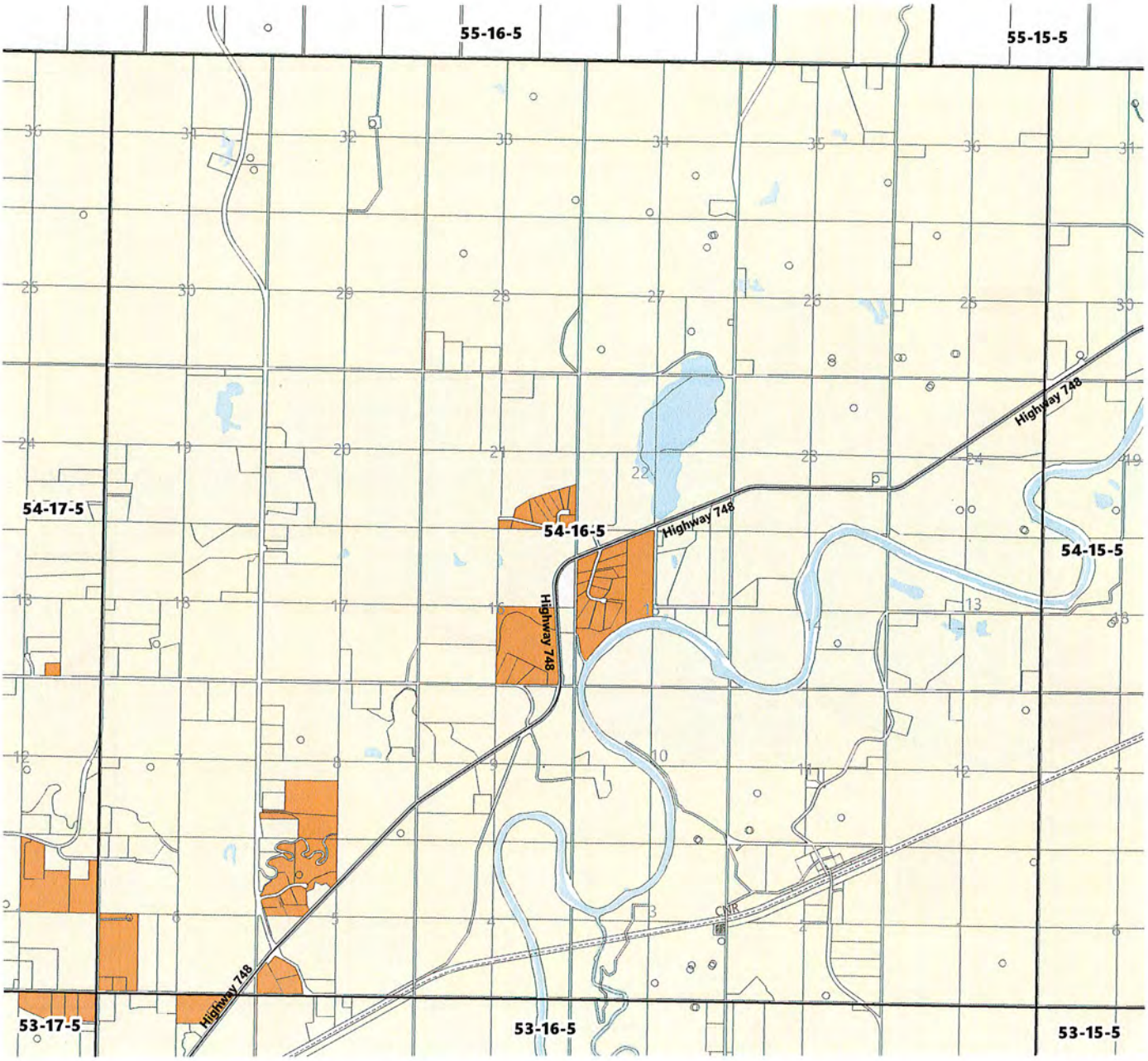

County Boundary
Hamlet Boundary
Legal Parcel
Waterbody
Highway
Railway

Land Use Districts

ND - Natural District
PD - Protection District
RD - Rural District
CRD - Country Residential District
ERRD - East River Road District
CD - Commercial District
ID - Industrial District
UND - Urban Neighbourhood District
USD - Urban Service District
DC1 - Robb Floodplain District
DC2 - Waste Management District

Map Sheet 26
Map Sheet Updated June 30, 2021
Contact Yellowhead County Planning Department for Information

Yellowhead County

Land Use Map No. 27

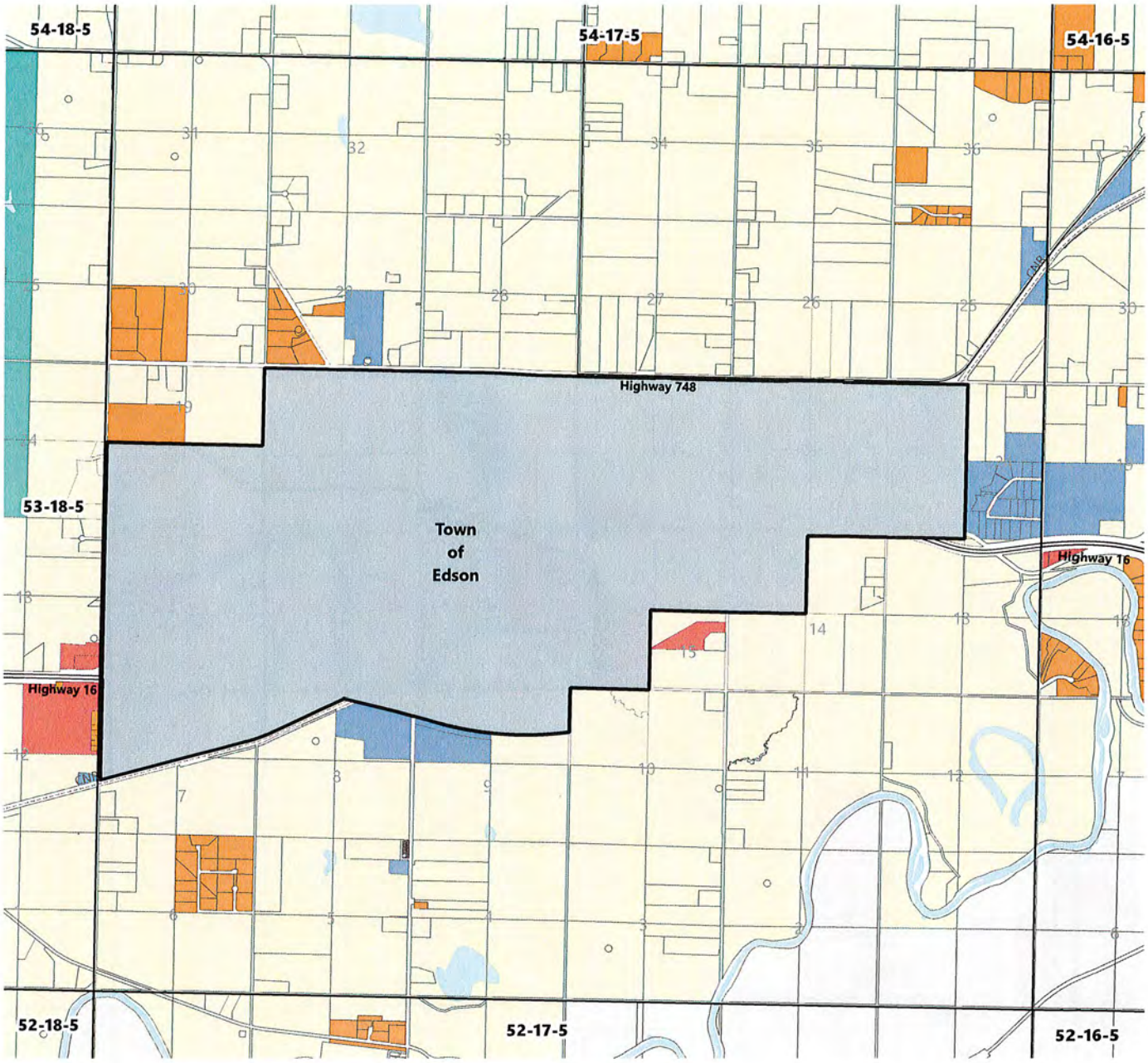

County Boundary
Hamlet Boundary
Legal Parcel
Waterbody
Highway
Railway

Land Use Districts

ND - Natural District
PD - Protection District
RD - Rural District
CRD - Country Residential District
ERRD - East River Road District
CD - Commercial District
ID - Industrial District
UND - Urban Neighbourhood District
USD - Urban Service District
DC1 - Robb Floodplain District
DC2 - Waste Management District

Map Sheet 27

Yellowhead County

Land Use Map No. 28

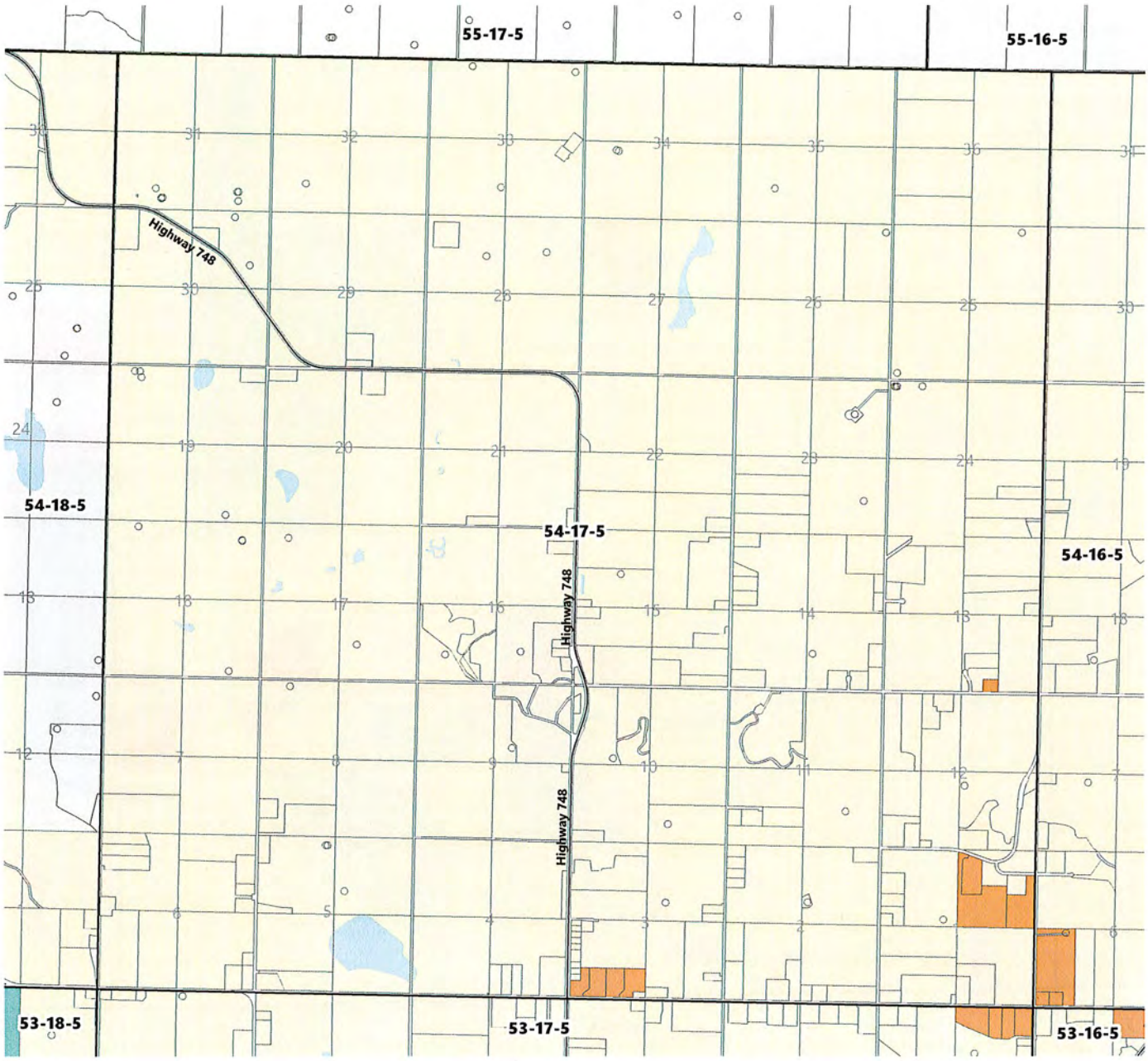

County Boundary
Hamlet Boundary
Legal Parcel
Waterbody
Highway
Railway

Land Use Districts

ND - Natural District
PD - Protection District
RD - Rural District
CRD - Country Residential District
ERRD - East River Road District
CD - Commercial District
ID - Industrial District
UND - Urban Neighbourhood District
USD - Urban Service District
DC1 - Robb Floodplain District
DC2 - Waste Management District

Map Sheet: 28
Map Sheet Updated: [illegible]
Contact Yellowhead County Planning Department to confirm zoning

Yellowhead County

Land Use Map No. 29

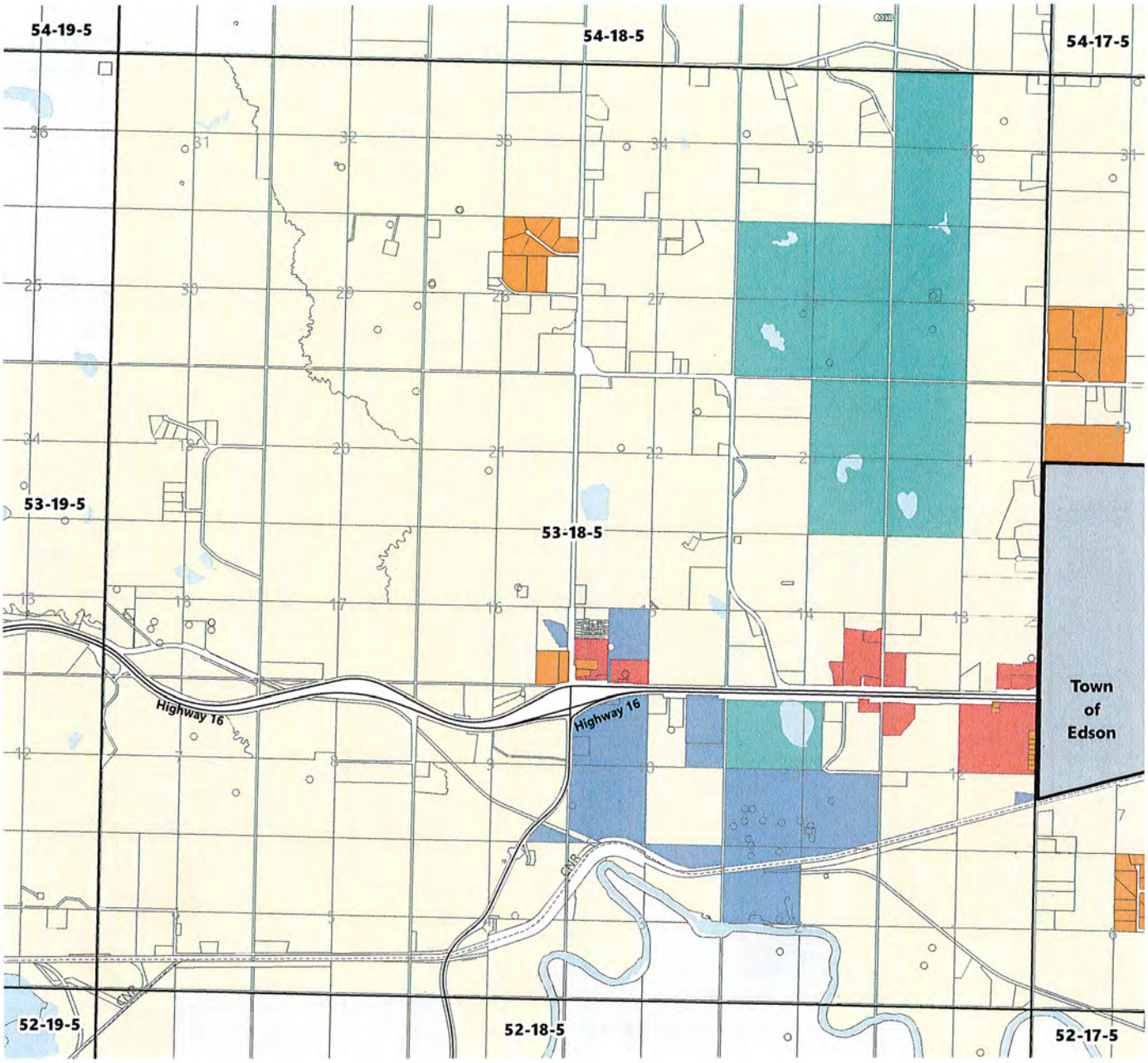

County Boundary
Hamlet Boundary
Legal Parcel
Waterbody
Highway
Railway

Land Use Districts

ND - Natural District
PD - Protection District
RD - Rural District
CRD - Country Residential District
ERRD - East River Road District
CD - Commercial District
ID - Industrial District
UND - Urban Neighbourhood District
USD - Urban Service District
DC1 - Robb Floodplain District
DC2 - Waste Management District

Yellowhead County

Land Use Map No. 30

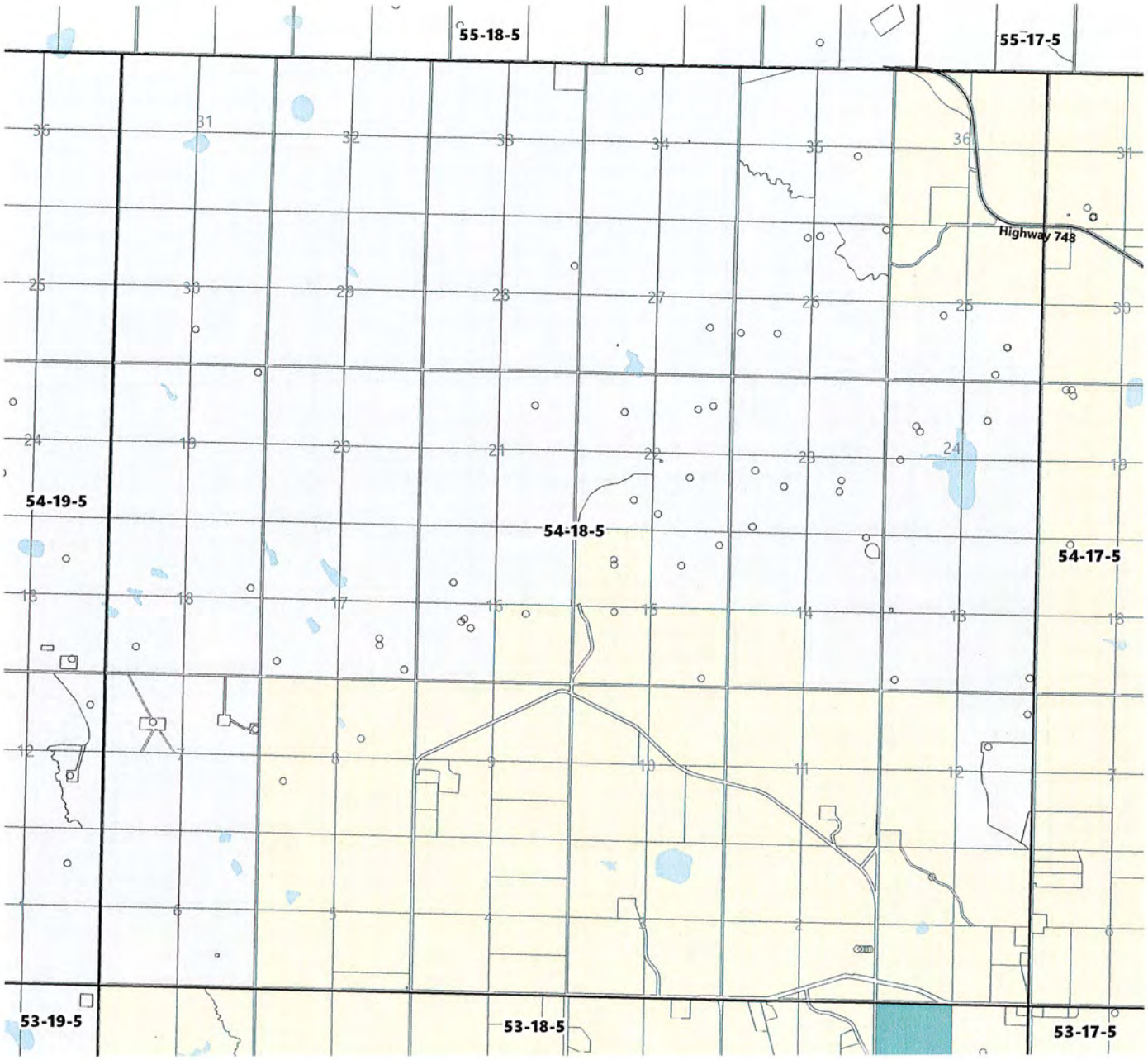

County Boundary
Hamlet Boundary
Legal Parcel
Waterbody
Highway
Railway

Land Use Districts

ND - Natural District
PD - Protection District
RD - Rural District
CRD - Country Residential District
ERRD - East River Road District
CD - Commercial District
ID - Industrial District
UND - Urban Neighbourhood District
USD - Urban Service District
DC1 - Robb Floodplain District
DC2 - Waste Management District

Map Sheet: 30
Map Sheet Updated: [illegible]
Contact Yellowhead County Planning [illegible]

Yellowhead County

Land Use Map No. 31

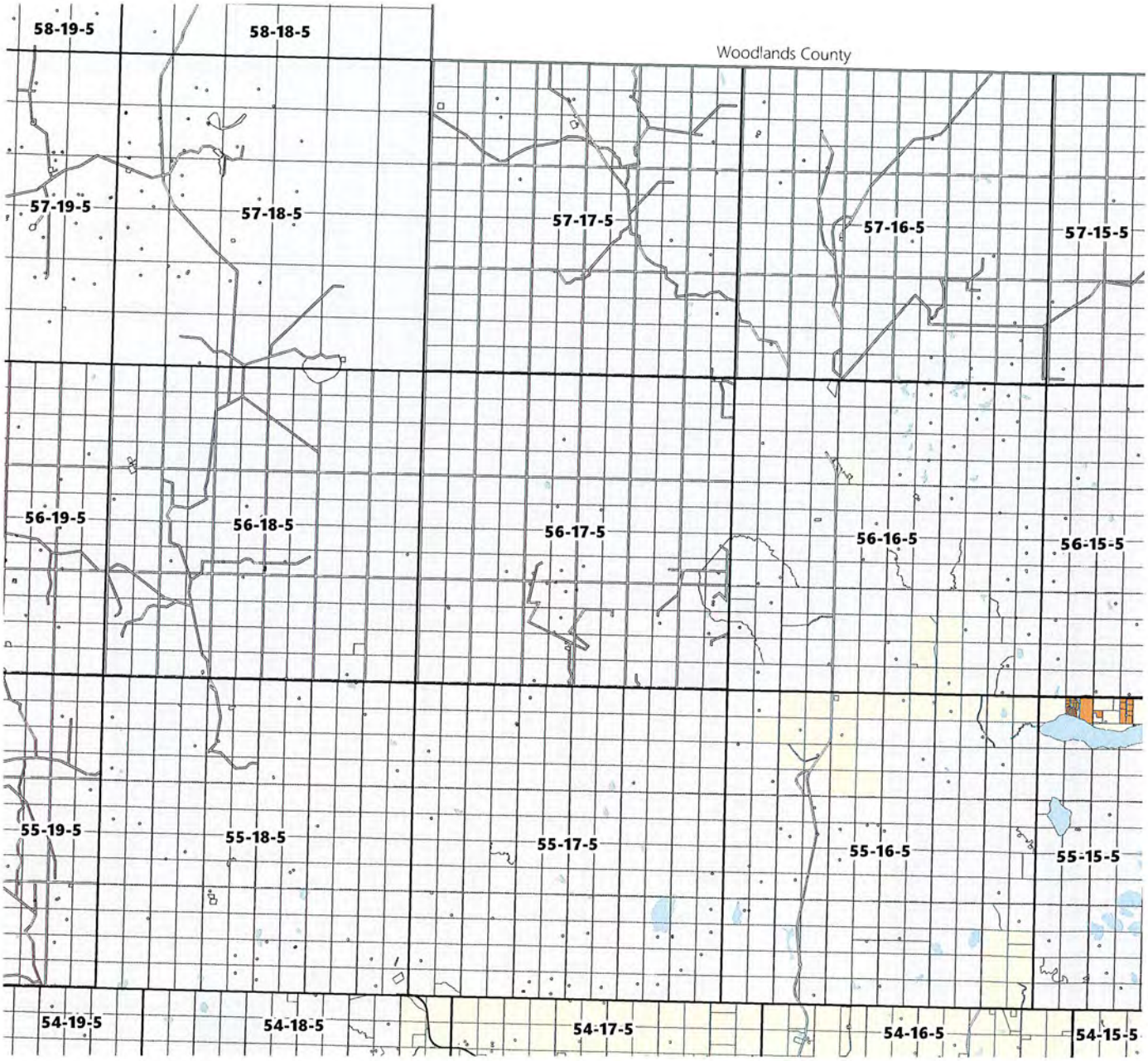

County Boundary
Hamlet Boundary
Legal Parcel
Waterbody
Highway
Railway

Land Use Districts

ND - Natural District
PD - Protection District
RD - Rural District
CRD - Country Residential District
ERRD - East River Road District
CD - Commercial District
ID - Industrial District
UND - Urban Neighbourhood District
USD - Urban Service District
DC1 - Robb Floodplain District
DC2 - Waste Management District

Yellowhead County

Land Use Map No. 32

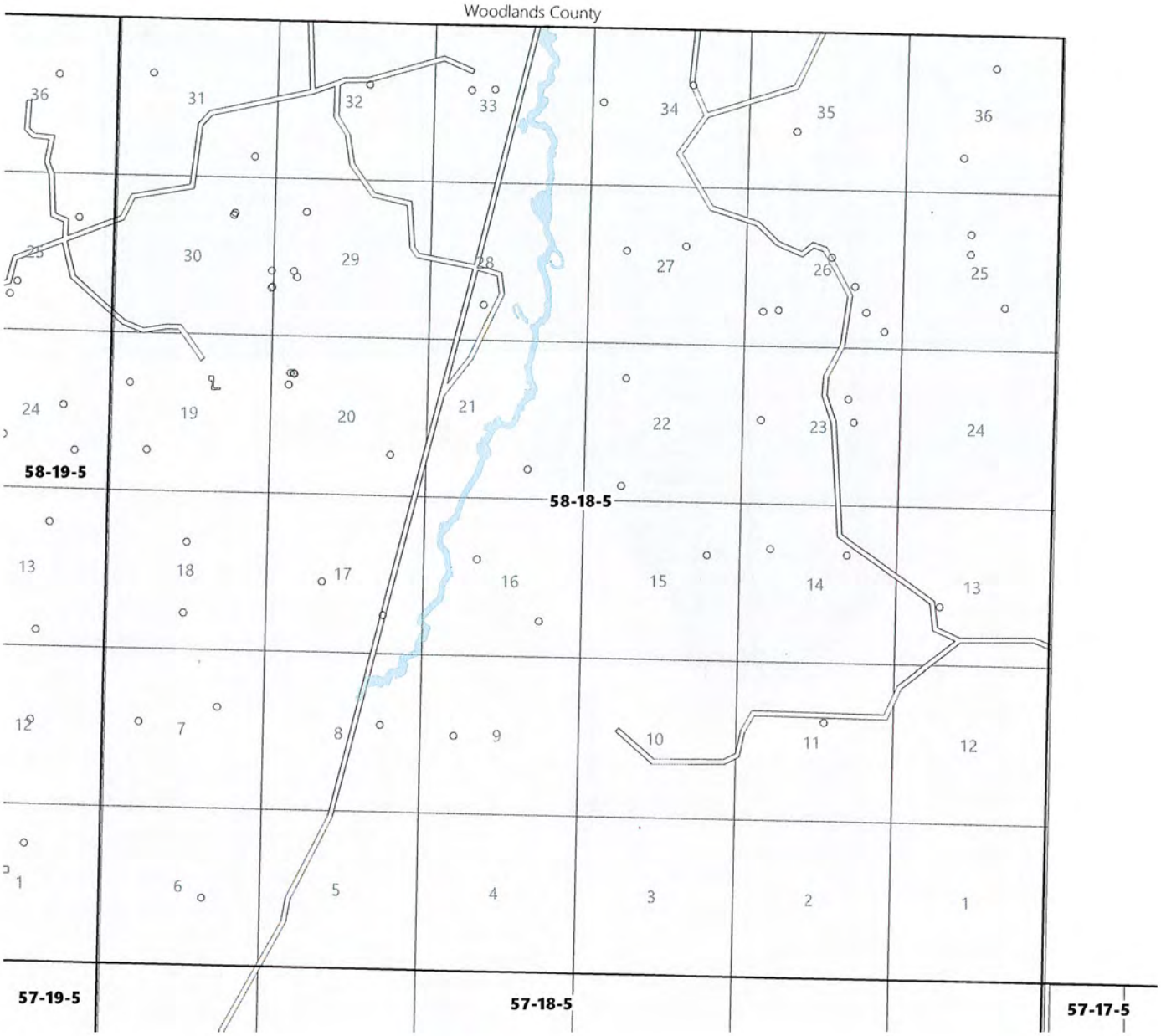

County Boundary
Hamlet Boundary
Legal Parcel
Waterbody
Highway
Railway

Land Use Districts

ND - Natural District
PD - Protection District
RD - Rural District
CRD - Country Residential District
ERRD - East River Road District
CD - Commercial District
ID - Industrial District
UND - Urban Neighbourhood District
USD - Urban Service District
DC1 - Robb Floodplain District
DC2 - Waste Management District

Map Sheet: 32
Map Sheet Updated: June 25, 2021
Contact Yellowhead County Planning Department for Information

Yellowhead County

Land Use Map No. 33

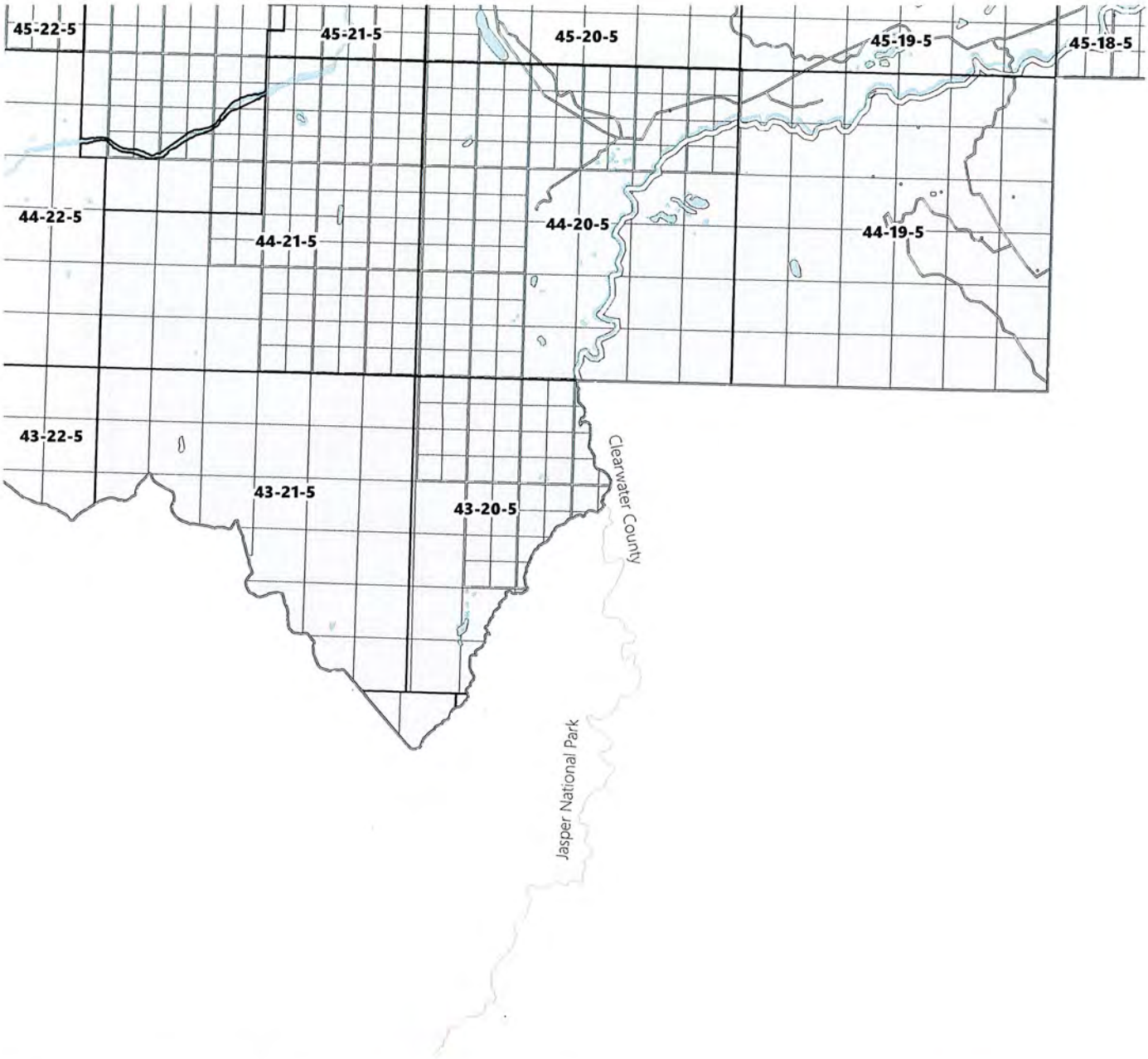

County Boundary
Hamlet Boundary
Legal Parcel
Waterbody
Highway
Railway

Land Use Districts

ND - Natural District
PD - Protection District
RD - Rural District
CRD - Country Residential District
ERRD - East River Road District
CD - Commercial District
ID - Industrial District
UND - Urban Neighbourhood District
USD - Urban Service District
DC1 - Robb Floodplain District
DC2 - Waste Management District

Yellowhead County

Land Use Map No. 34

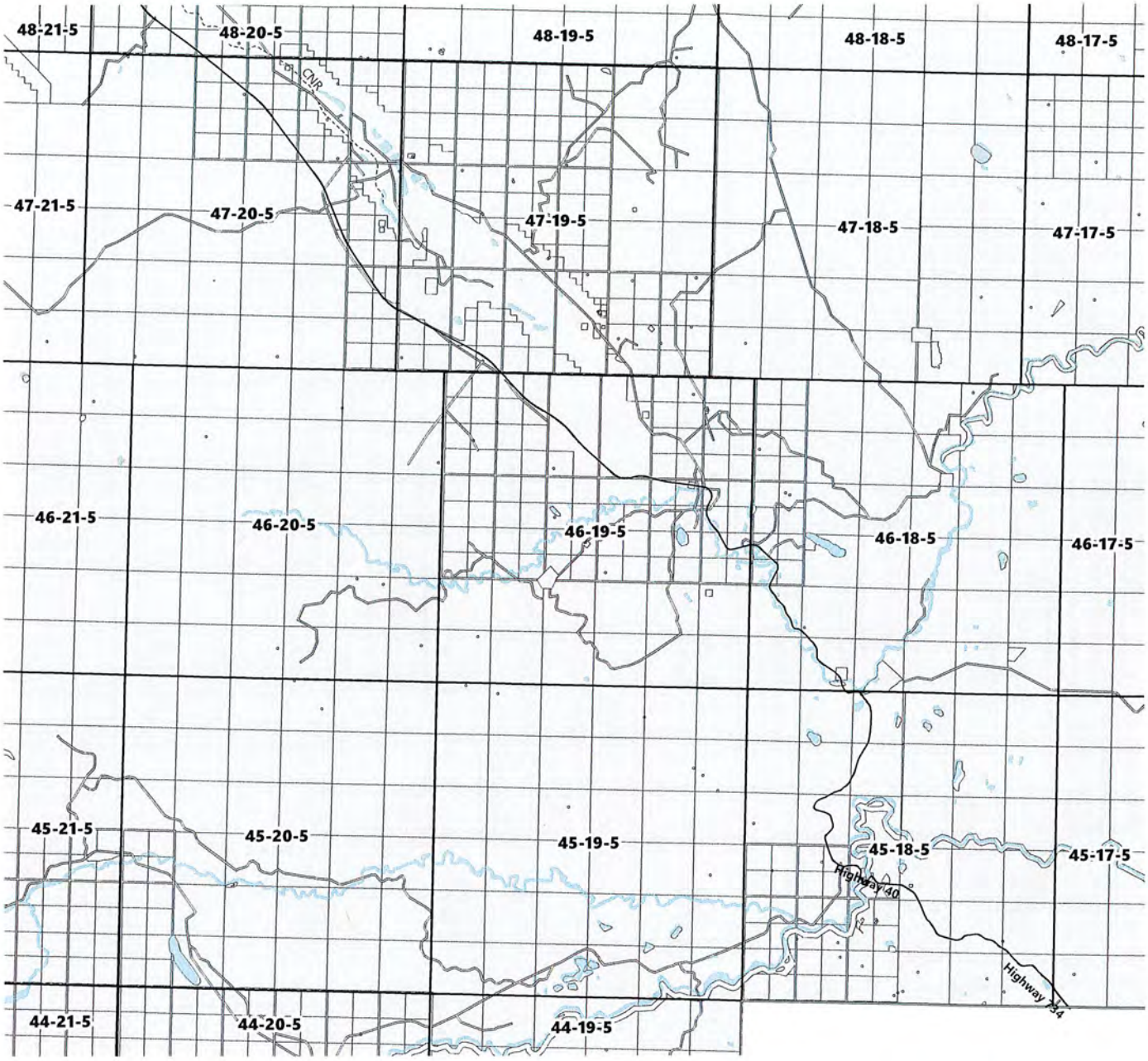

County Boundary
Hamlet Boundary
Legal Parcel
Waterbody
Highway
Railway

Land Use Districts

ND - Natural District
PD - Protection District
RD - Rural District
CRD - Country Residential District
ERRD - East River Road District
CD - Commercial District
ID - Industrial District
UND - Urban Neighbourhood District
USD - Urban Service District
DC1 - Robb Floodplain District
DC2 - Waste Management District

Map Sheet 34

Yellowhead County

Land Use Map No. 35

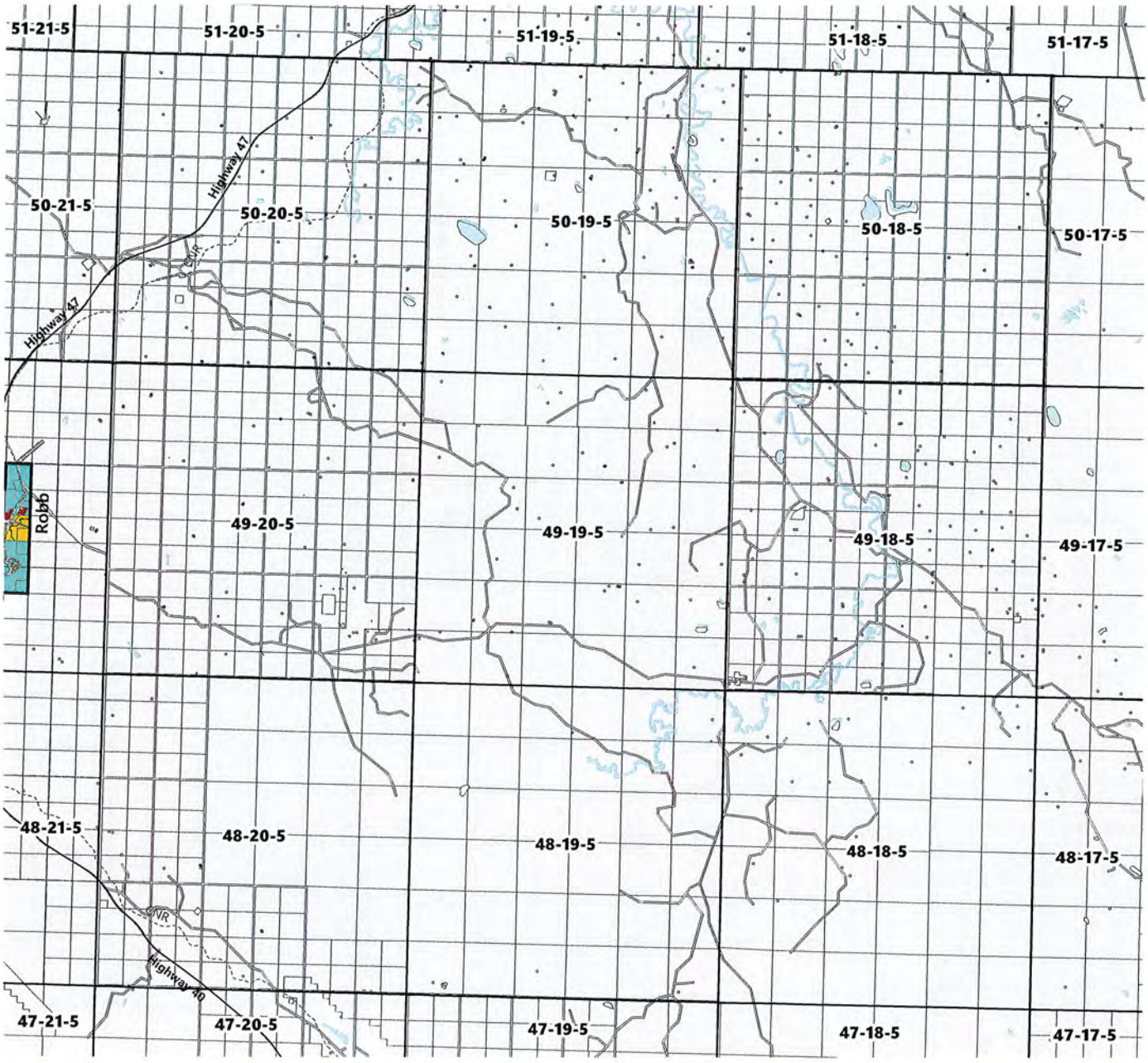

County Boundary
Hamlet Boundary
Legal Parcel
Waterbody
Highway
Railway

Land Use Districts

ND - Natural District
PD - Protection District
RD - Rural District
CRD - Country Residential District
ERRD - East River Road District
CD - Commercial District
ID - Industrial District
UND - Urban Neighbourhood District
USD - Urban Service District
DC1 - Robb Floodplain District
DC2 - Waste Management District

Map Sheet 35
Map Sheet Update

Land Use Map No. 36

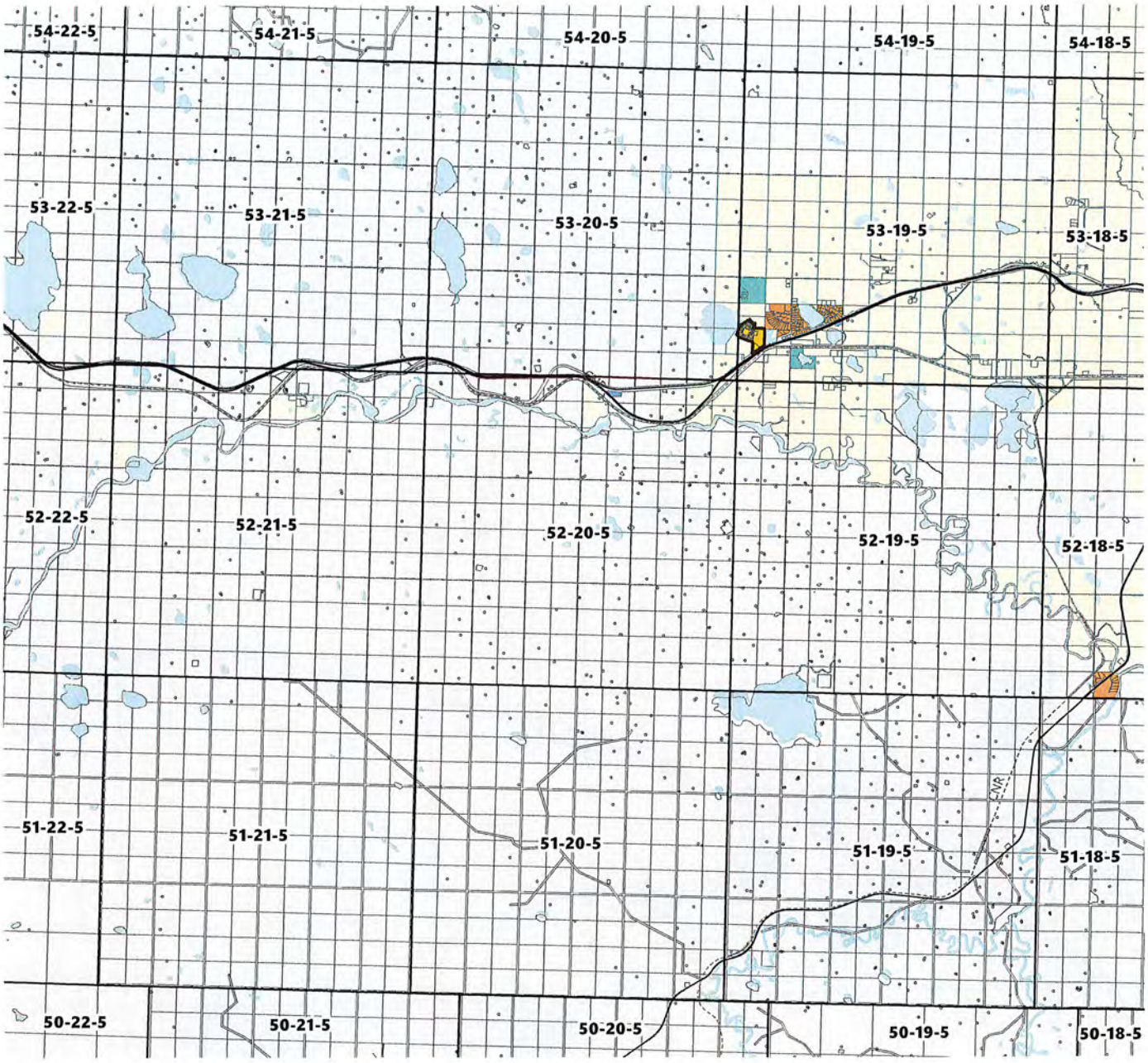

County Boundary
Hamlet Boundary
Legal Parcel
Waterbody
Highway
Railway

Land Use Districts

ND - Natural District
PD - Protection District
RD - Rural District
CRD - Country Residential District
ERRD - East River Road District
CD - Commercial District
ID - Industrial District
UND - Urban Neighbourhood District
USD - Urban Service District
DC1 - Robb Floodplain District
DC2 - Waste Management District

Yellowhead County

Land Use Map No. 37

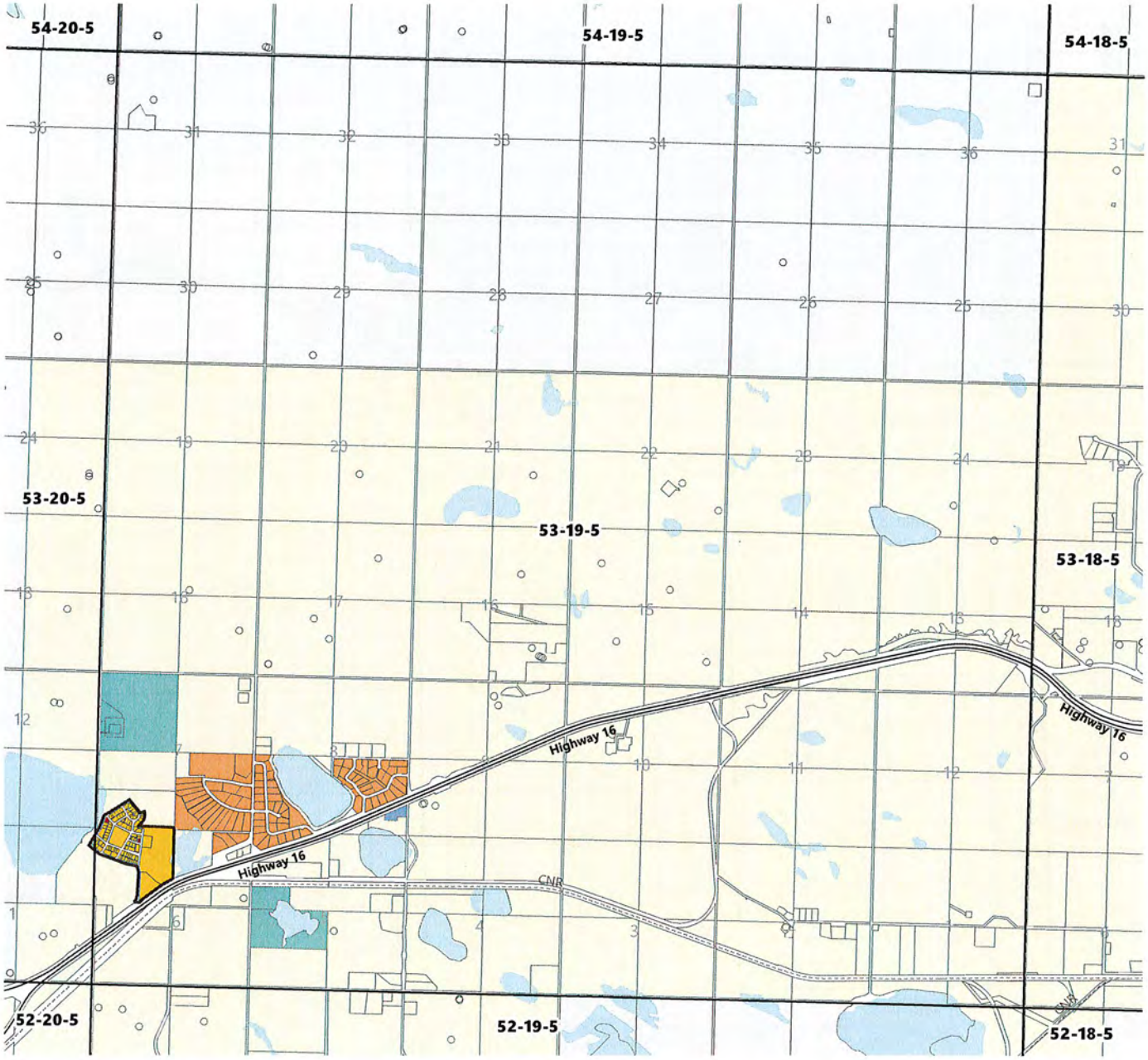

County Boundary
Hamlet Boundary
Legal Parcel
Waterbody
Highway
Railway

Land Use Districts

ND - Natural District
PD - Protection District
RD - Rural District
CRD - Country Residential District
ERRD - East River Road District
CD - Commercial District
ID - Industrial District
UND - Urban Neighbourhood District
USD - Urban Service District
DC1 - Robb Floodplain District
DC2 - Waste Management District

Map Sheet: 37
Map Sheet Updated: [illegible]
Contact Yellowhead County [illegible]

Yellowhead County

Land Use Map No. 38

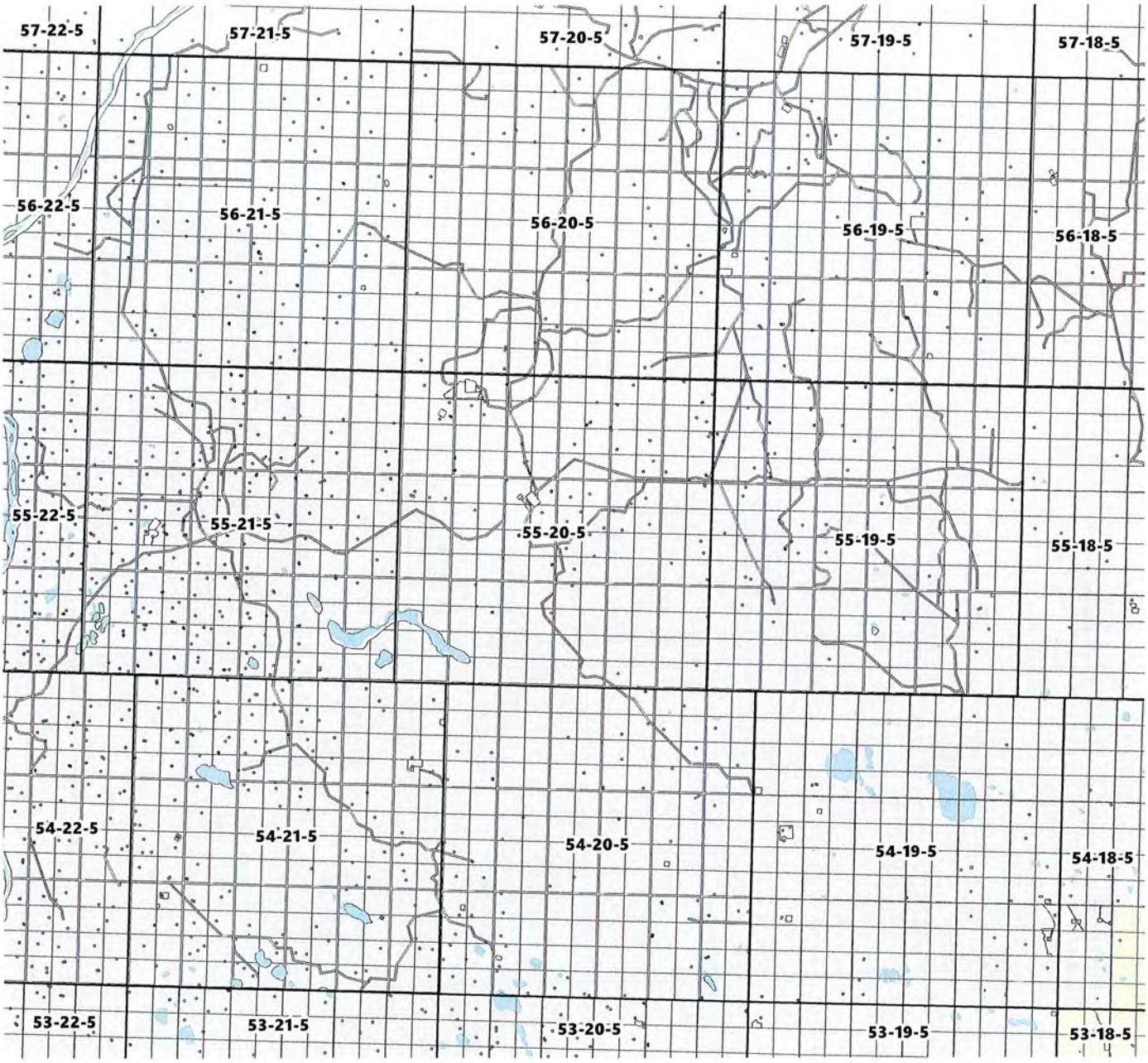

County Boundary
Hamlet Boundary
Legal Parcel
Waterbody
Highway
Railway

Land Use Districts

ND - Natural District
PD - Protection District
RD - Rural District
CRD - Country Residential District
ERRD - East River Road District
CD - Commercial District
ID - Industrial District
UND - Urban Neighbourhood District
USD - Urban Service District
DC1 - Robb Floodplain District
DC2 - Waste Management District

Yellowhead County

Land Use Map No. 39

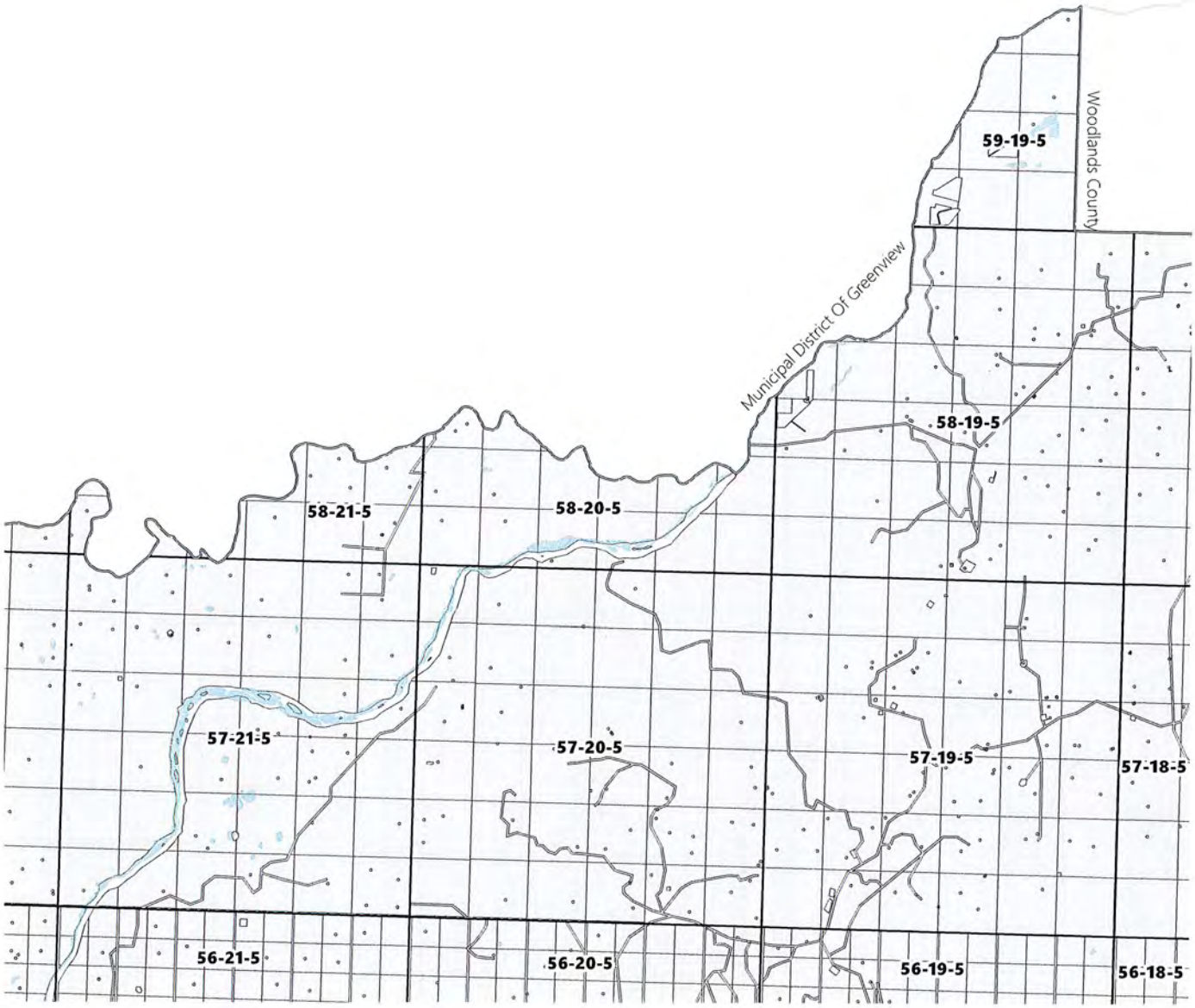

County Boundary
Hamlet Boundary
Legal Parcel
Waterbody
Highway
Railway

Land Use Districts

ND - Natural District
PD - Protection District
RD - Rural District
CRD - Country Residential District
ERRD - East River Road District
CD - Commercial District
ID - Industrial District
UND - Urban Neighbourhood District
USD - Urban Service District
DC1 - Robb Floodplain District
DC2 - Waste Management District

Yellowhead County

Land Use Map No. 40

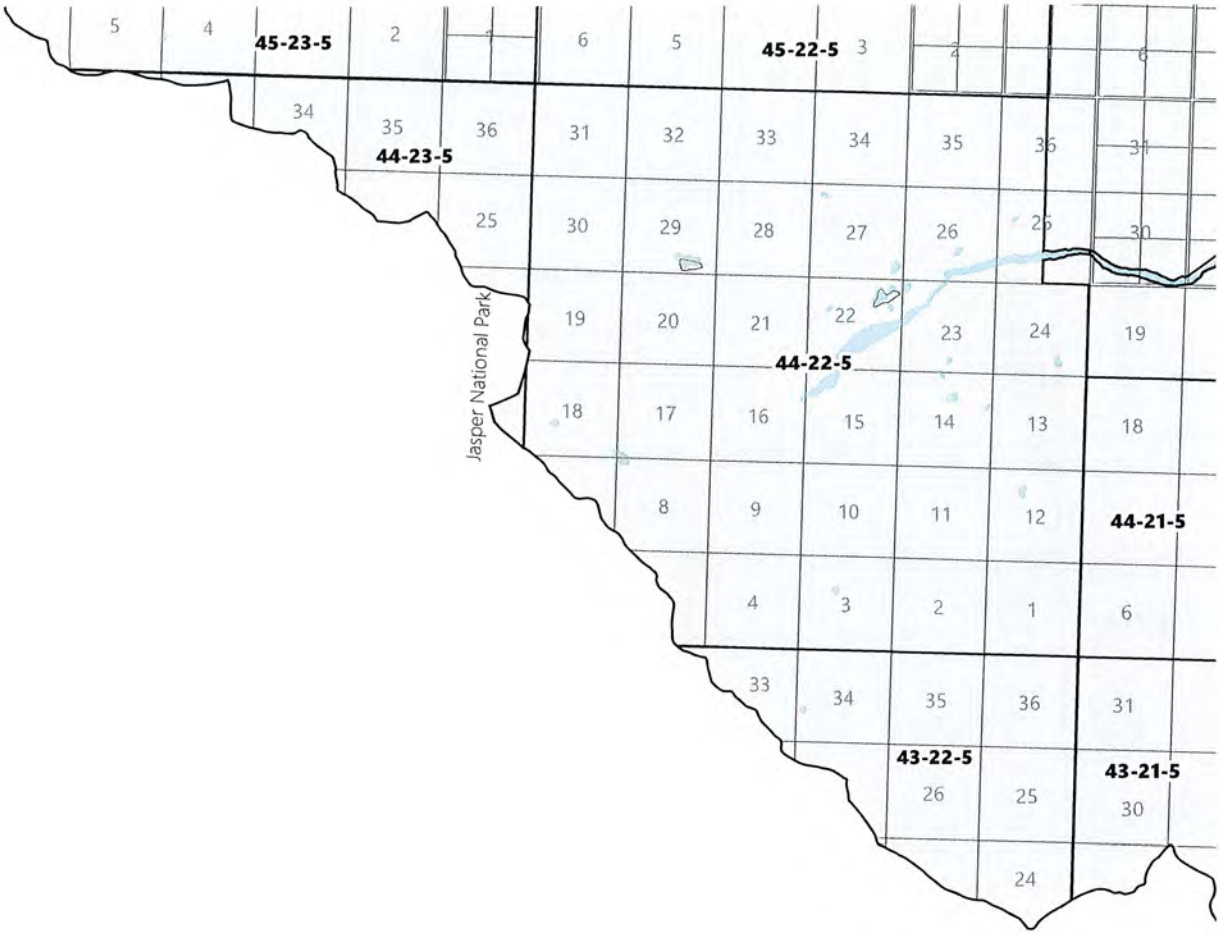

County Boundary
Hamlet Boundary
Legal Parcel
Waterbody
Highway
Railway

Land Use Districts

ND - Natural District
PD - Protection District
RD - Rural District
CRD - Country Residential District
ERRD - East River Road District
CD - Commercial District
ID - Industrial District
UND - Urban Neighbourhood District
USD - Urban Service District
DC1 - Robb Floodplain District
DC2 - Waste Management District

Yellowhead County

Land Use Map No. 41

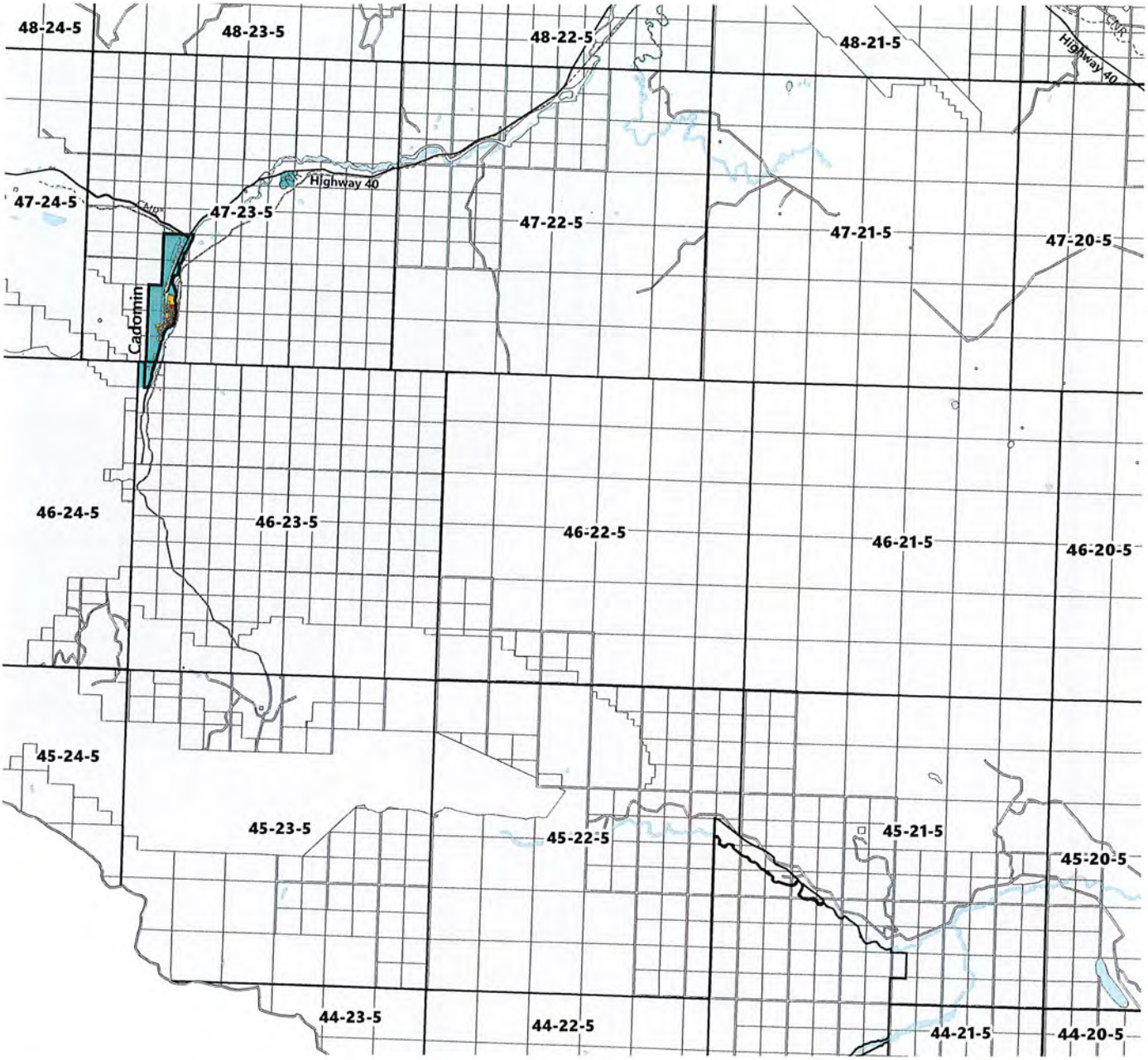

County Boundary
Hamlet Boundary
Legal Parcel
Waterbody
Highway
Railway

Land Use Districts

ND - Natural District
PD - Protection District
RD - Rural District
CRD - Country Residential District
ERRD - East River Road District
CD - Commercial District
ID - Industrial District
UND - Urban Neighbourhood District
USD - Urban Service District
DC1 - Robb Floodplain District
DC2 - Waste Management District

Map Sheet 41
Map Sheet Updated
Produced by Yellowhead County

Yellowhead County

Land Use Map No. 42

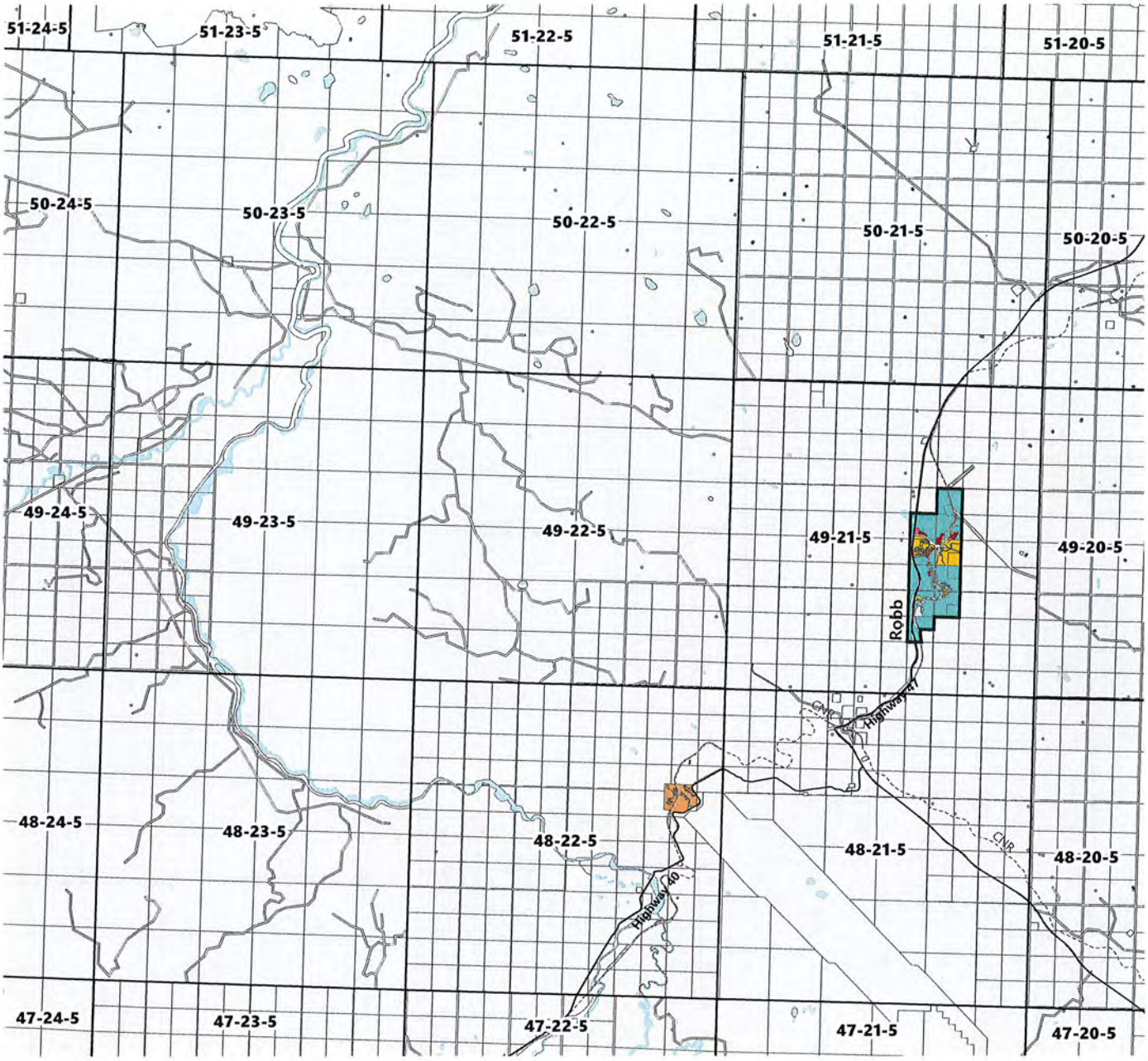

County Boundary
Hamlet Boundary
Legal Parcel
Waterbody
Highway
Railway

Land Use Districts

ND - Natural District
PD - Protection District
RD - Rural District
CRD - Country Residential District
ERRD - East River Road District
CD - Commercial District
ID - Industrial District
UND - Urban Neighbourhood District
USD - Urban Service District
DC1 - Robb Floodplain District
DC2 - Waste Management District

Map Sheet 42

Yellowhead County

Land Use Map No. 43

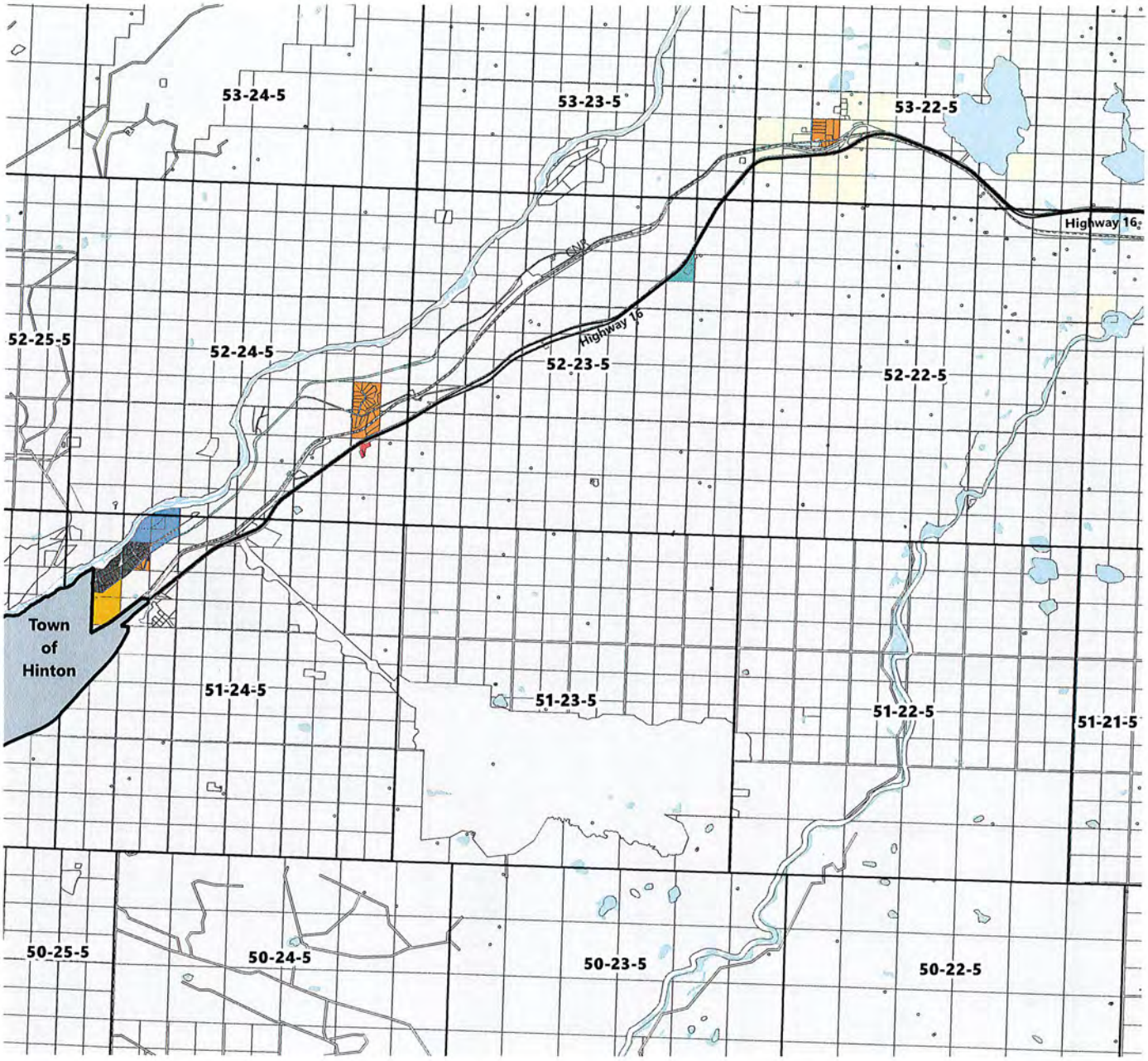

County Boundary
Hamlet Boundary
Legal Parcel
Waterbody
Highway
Railway

Land Use Districts

ND - Natural District
PD - Protection District
RD - Rural District
CRD - Country Residential District
ERRD - East River Road District
CD - Commercial District
ID - Industrial District
UND - Urban Neighbourhood District
USD - Urban Service District
DC1 - Robb Floodplain District
DC2 - Waste Management District

Map Sheet 43

Yellowhead County

Land Use Map No. 44

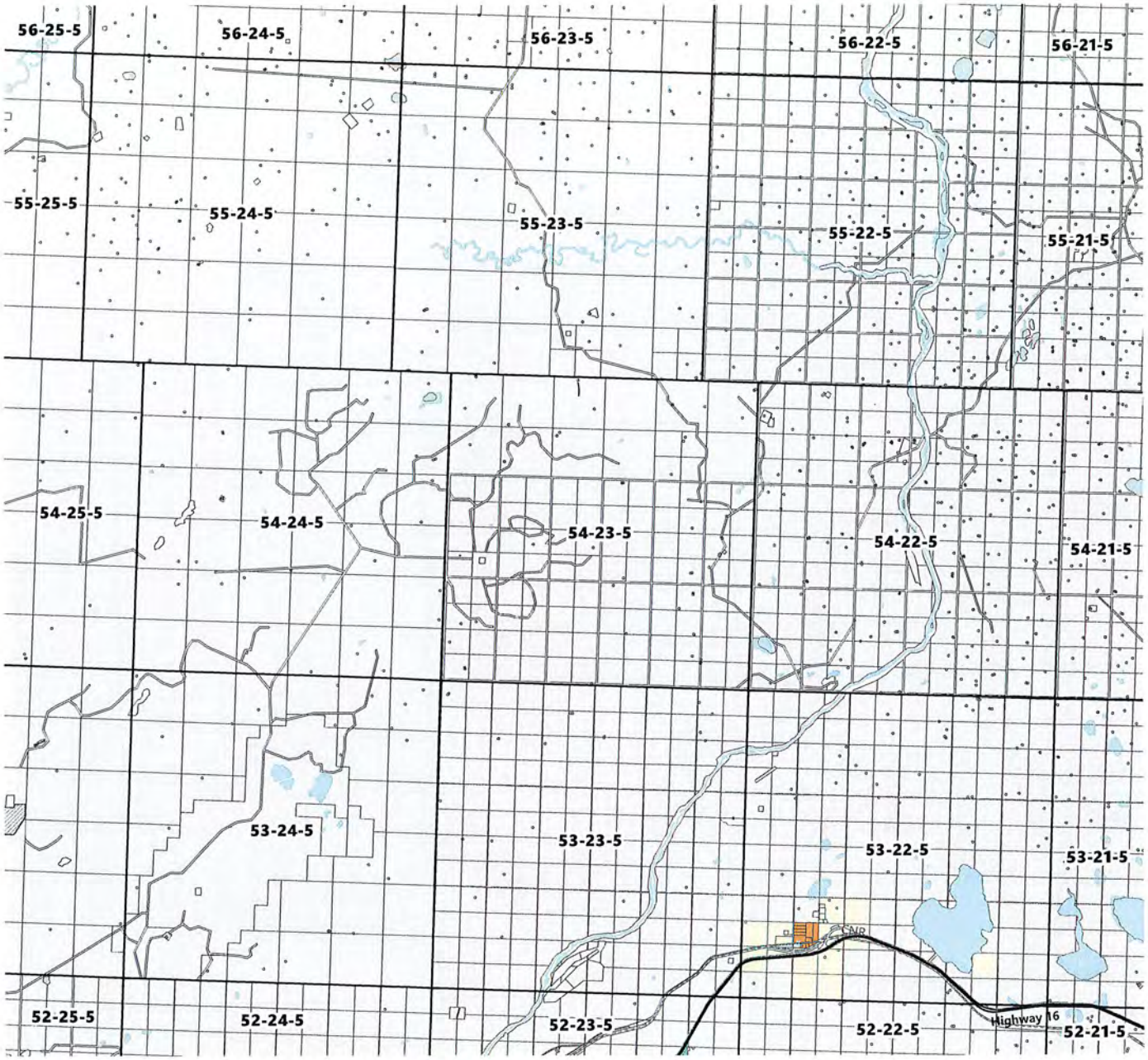

County Boundary
Hamlet Boundary
Legal Parcel
Waterbody
Highway
Railway

Land Use Districts

ND - Natural District
PD - Protection District
RD - Rural District
CRD - Country Residential District
ERRD - East River Road District
CD - Commercial District
ID - Industrial District
UND - Urban Neighbourhood District
USD - Urban Service District
DC1 - Robb Floodplain District
DC2 - Waste Management District

Yellowhead County

Land Use Map No. 45

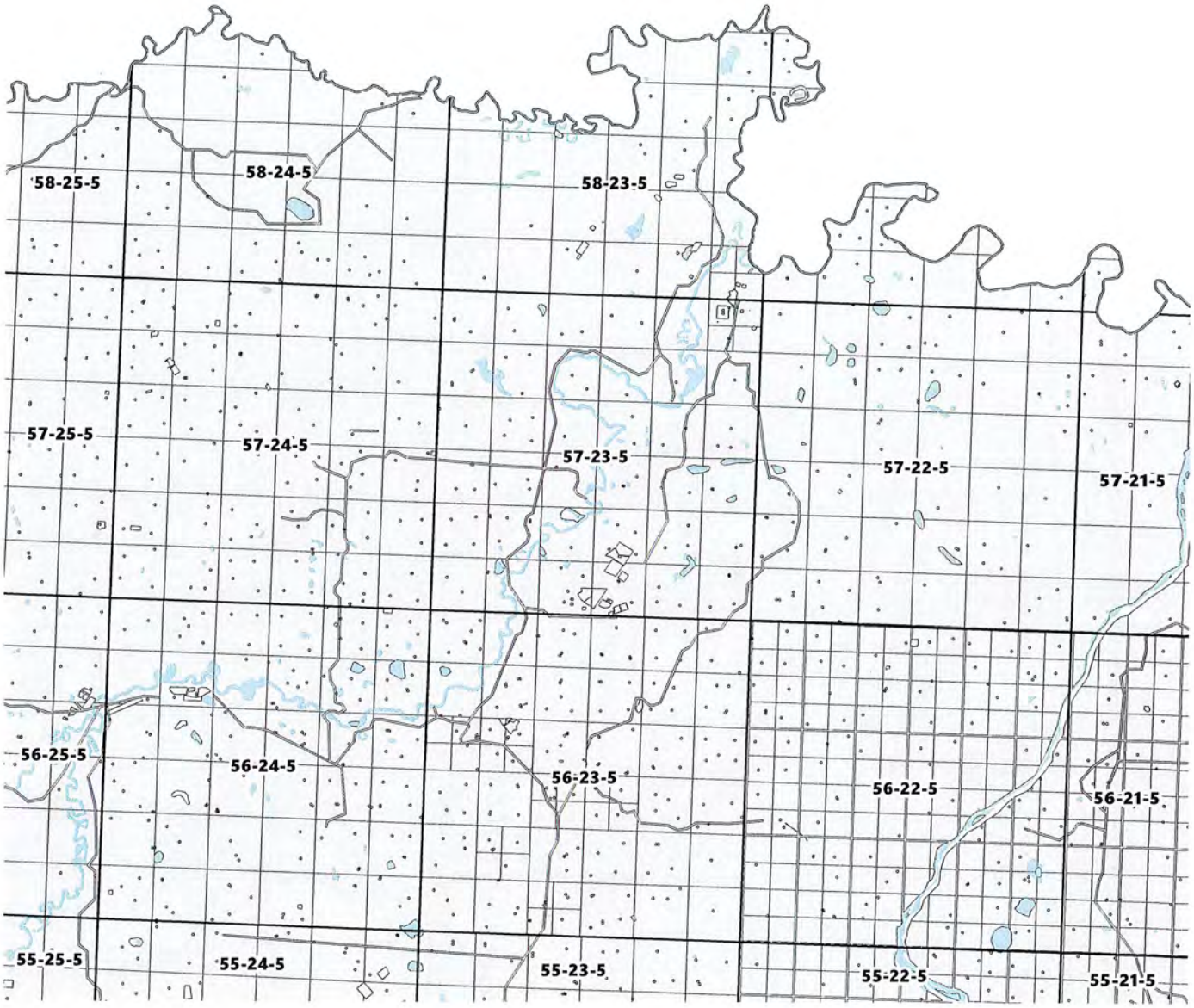

County Boundary
Hamlet Boundary
Legal Parcel
Waterbody
Highway
Railway

Land Use Districts

ND - Natural District
PD - Protection District
RD - Rural District
CRD - Country Residential District
ERRD - East River Road District
CD - Commercial District
ID - Industrial District
UND - Urban Neighbourhood District
USD - Urban Service District
DC1 - Robb Floodplain District
DC2 - Waste Management District

Yellowhead County

Land Use Map No. 46

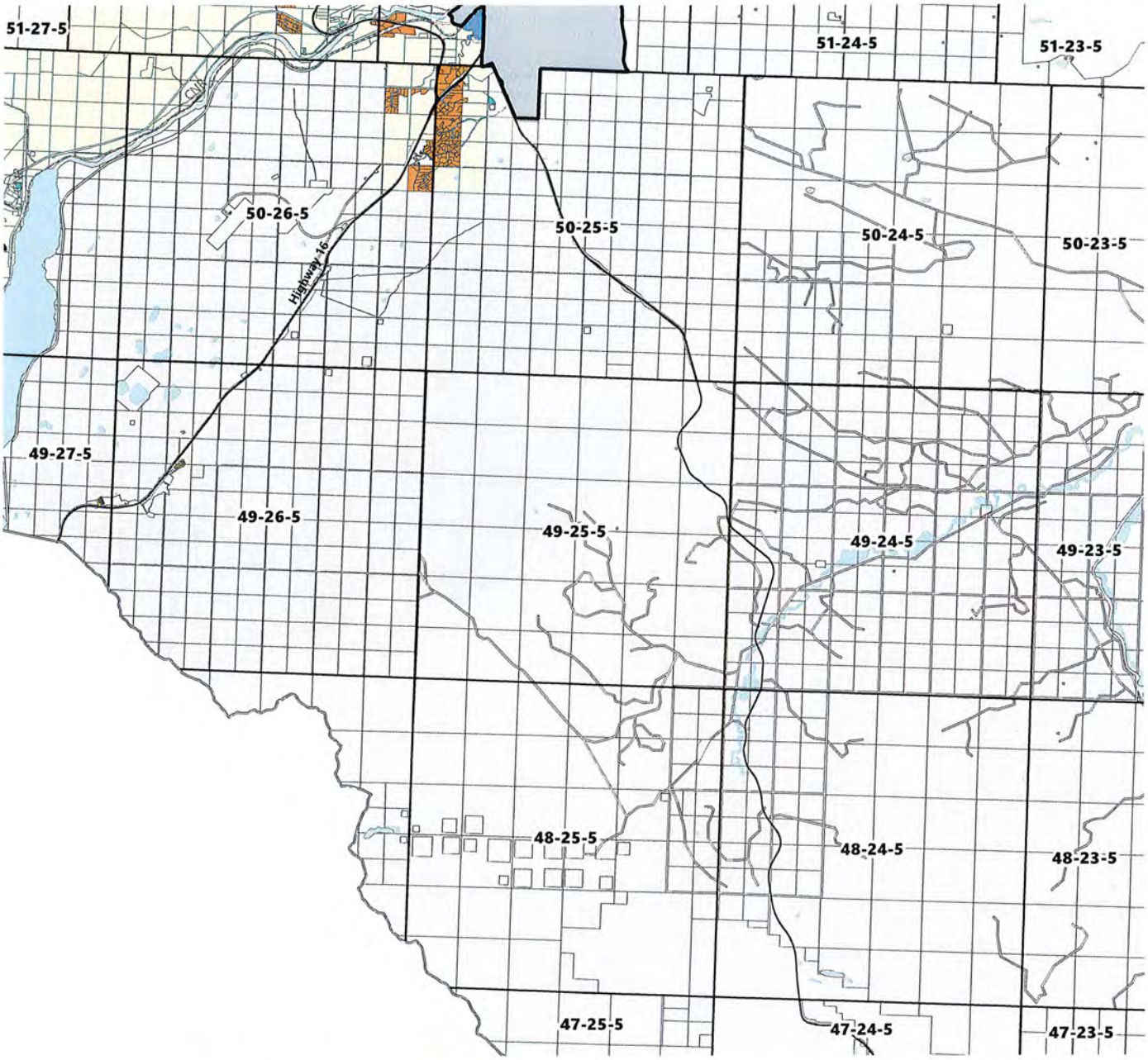

County Boundary
Hamlet Boundary
Legal Parcel
Waterbody
Highway
Railway

Land Use Districts

ND - Natural District
PD - Protection District
RD - Rural District
CRD - Country Residential District
ERRD - East River Road District
CD - Commercial District
ID - Industrial District
UND - Urban Neighbourhood District
USD - Urban Service District
DC1 - Robb Floodplain District
DC2 - Waste Management District

Yellowhead County

Land Use Map No. 47

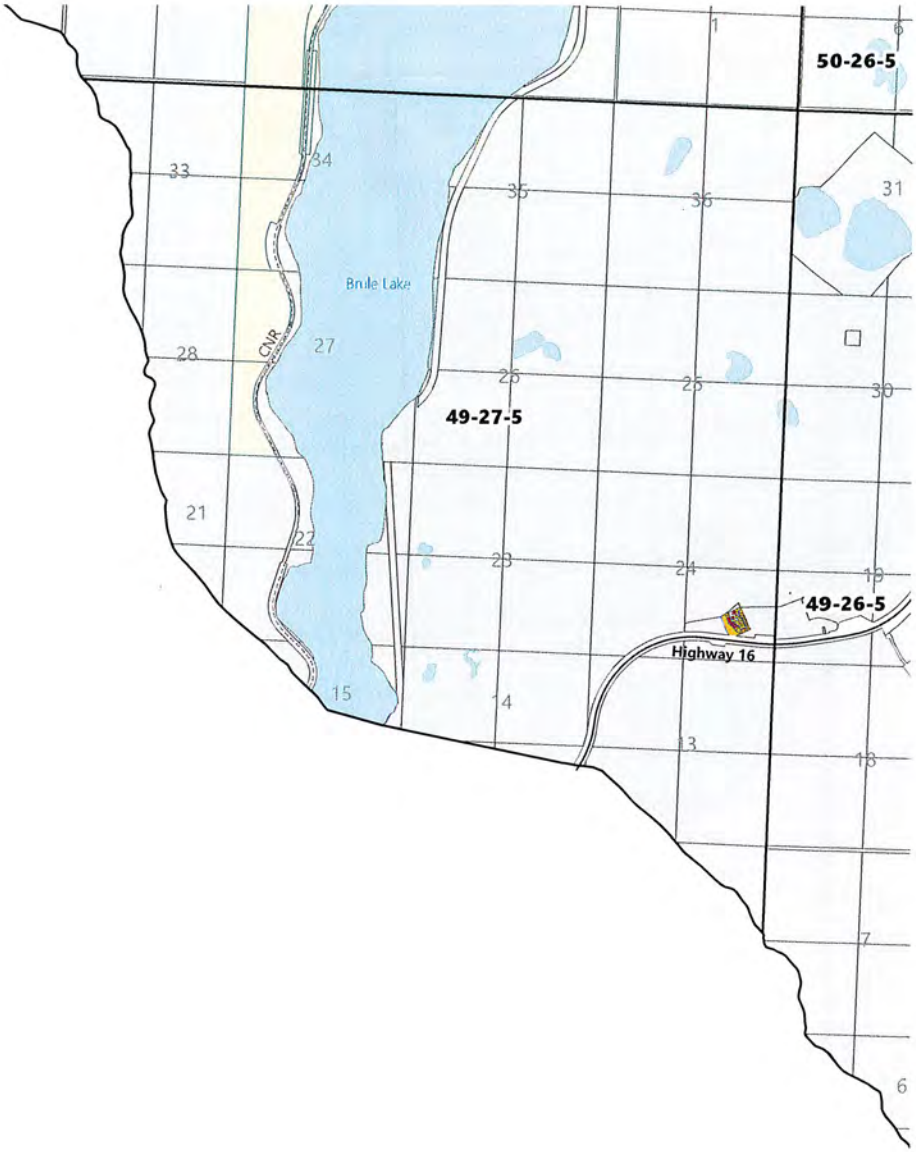

County Boundary
Hamlet Boundary
Legal Parcel
Waterbody
Highway
Railway

Land Use Districts

ND - Natural District
PD - Protection District
RD - Rural District
CRD - Country Residential District
ERRD - East River Road District
CD - Commercial District
ID - Industrial District
UND - Urban Neighbourhood District
USD - Urban Service District
DC1 - Robb Floodplain District
DC2 - Waste Management District

Map Sheet 47
Map Sheet Updated June 25, 2021
Contact Yellowhead County Planning Department for Information

Yellowhead County

Land Use Map No. 48

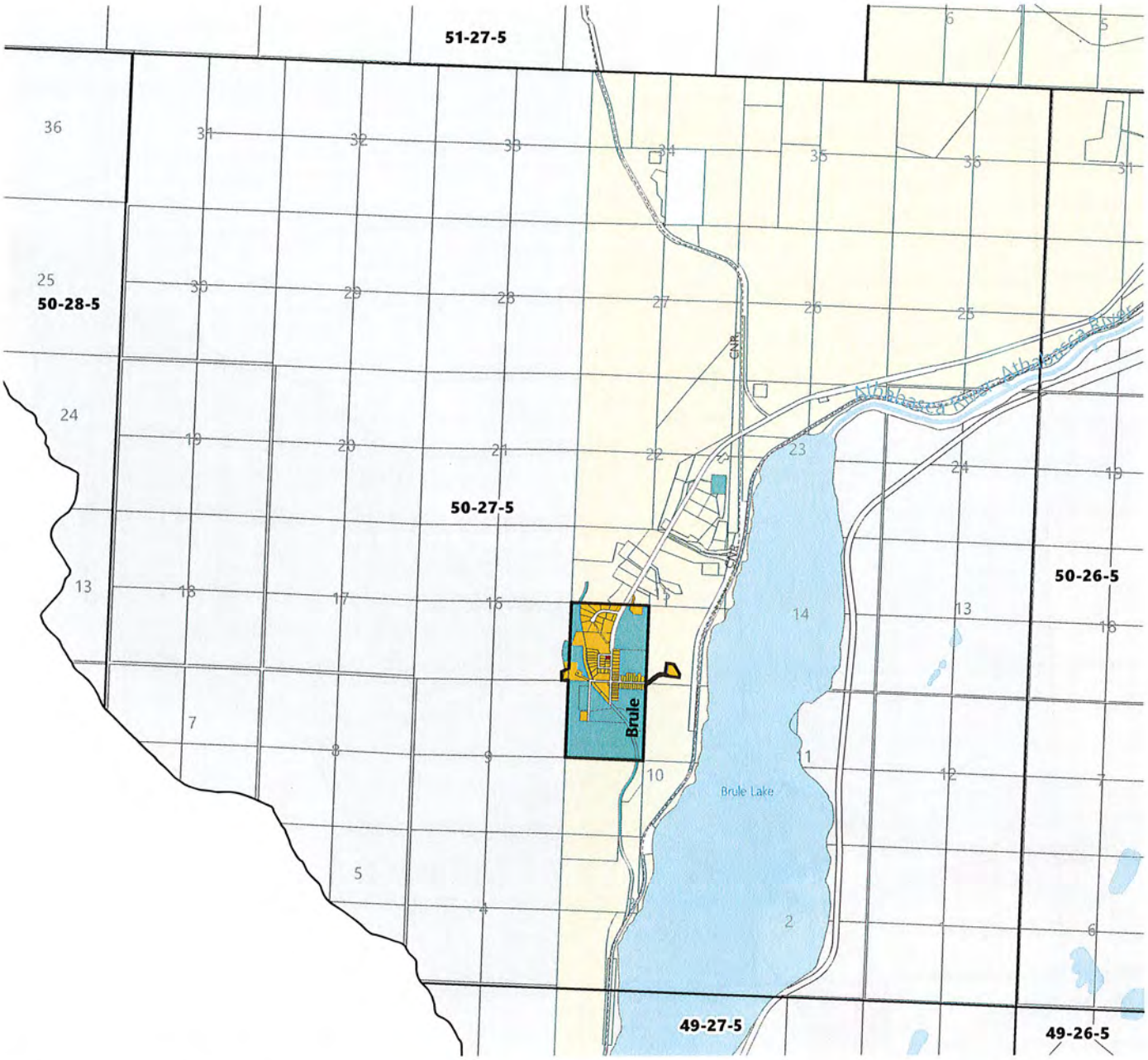

County Boundary
Hamlet Boundary
Legal Parcel
Waterbody
Highway
Railway

Land Use Districts

ND - Natural District
PD - Protection District
RD - Rural District
CRD - Country Residential District
ERRD - East River Road District
CD - Commercial District
ID - Industrial District
UND - Urban Neighbourhood District
USD - Urban Service District
DC1 - Robb Floodplain District
DC2 - Waste Management District

Map Sheet: 48
Map Sheet Updated: June 20, 2021
Contact Yellowhead County Planning Department for Continuation

Yellowhead County

Land Use Map No. 49

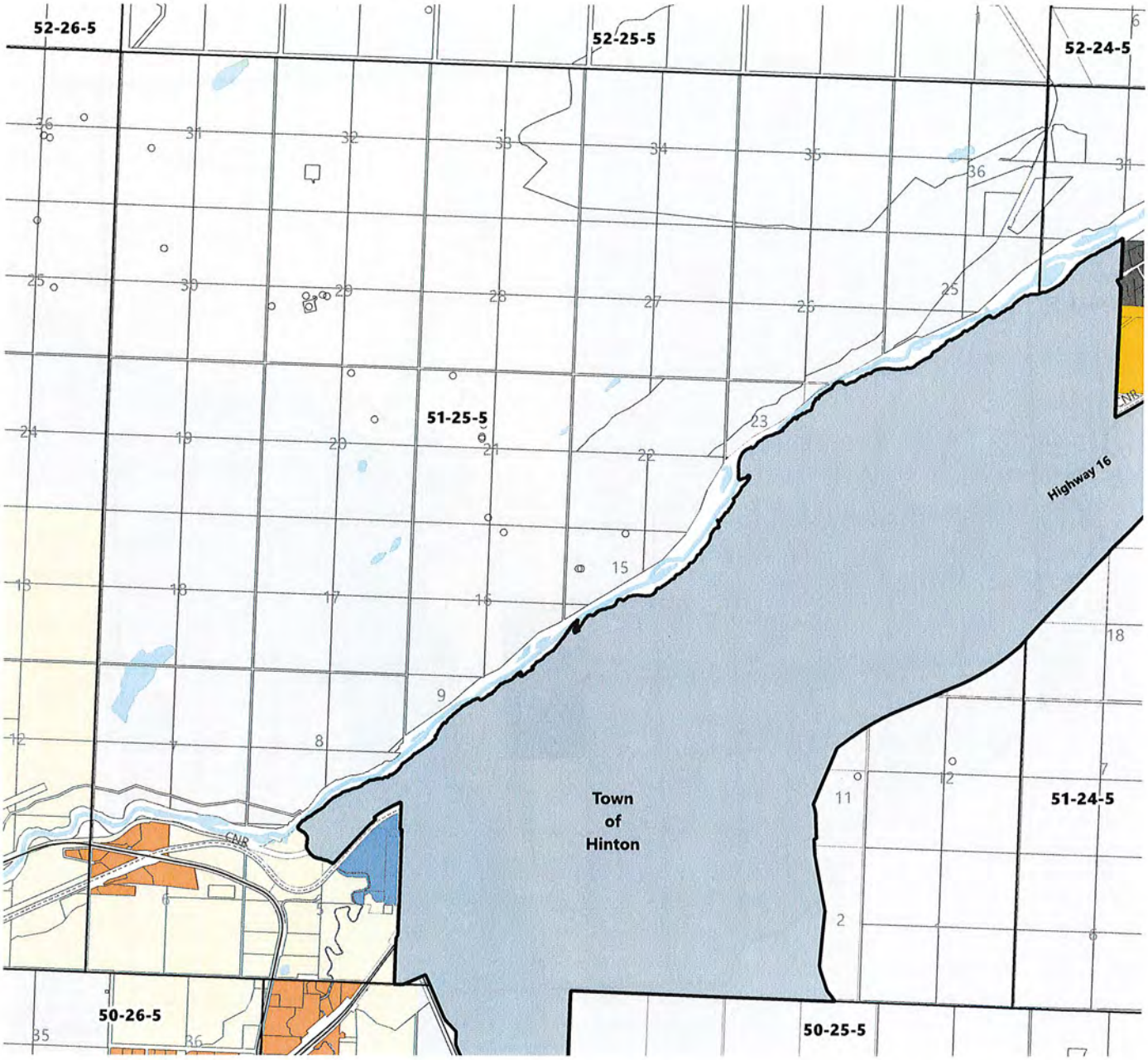

County Boundary
Hamlet Boundary
Legal Parcel
Waterbody
Highway
Railway

Land Use Districts

ND - Natural District
PD - Protection District
RD - Rural District
CRD - Country Residential District
ERRD - East River Road District
CD - Commercial District
ID - Industrial District
UND - Urban Neighbourhood District
USD - Urban Service District
DC1 - Robb Floodplain District
DC2 - Waste Management District

Map Sheet: 49
Map Sheet Updated: [illegible]
Contact Yellowhead County Planning Department for [illegible]

Yellowhead County

Land Use Map No. 50

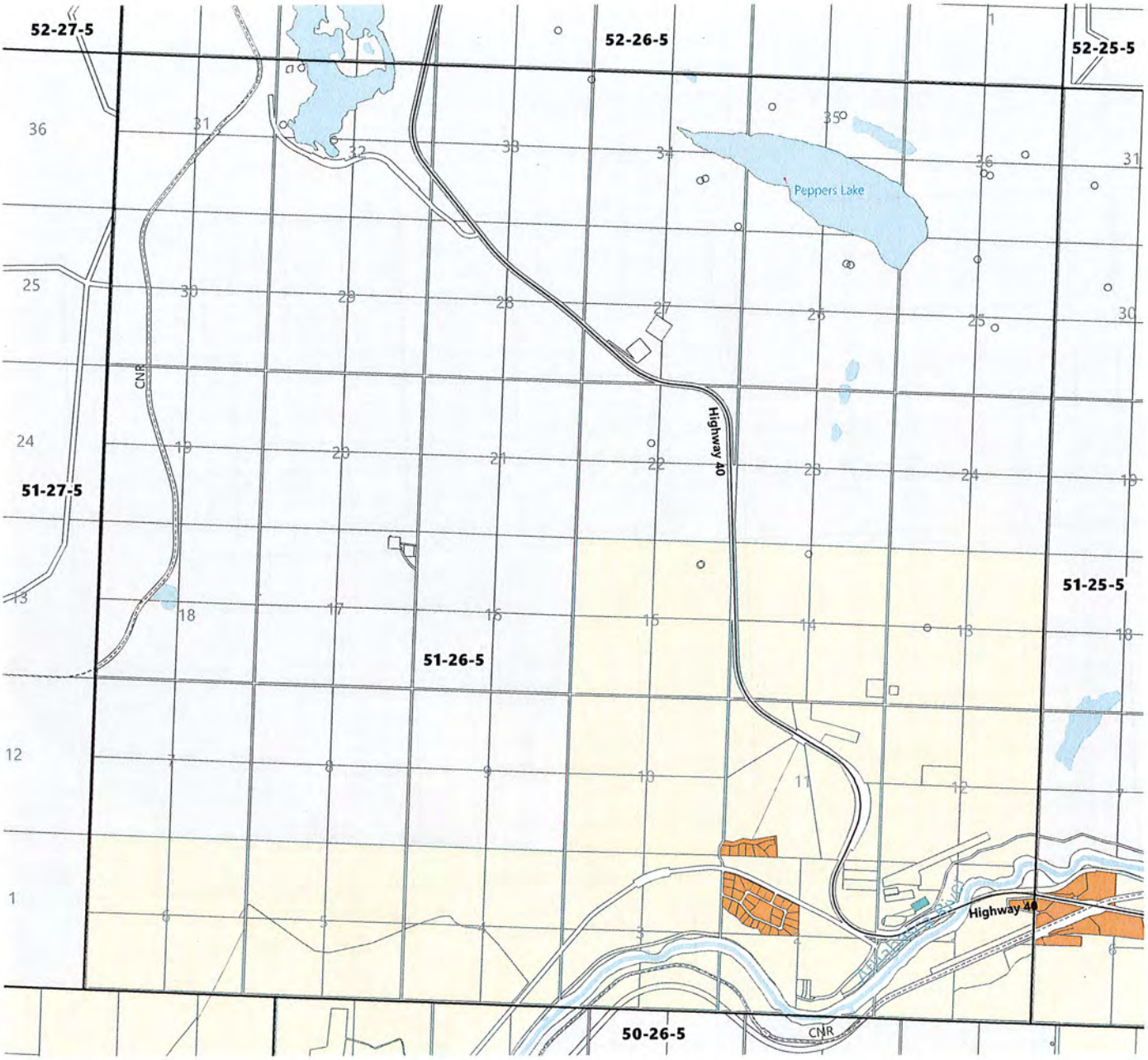

County Boundary
Hamlet Boundary
Legal Parcel
Waterbody
Highway
Railway

Land Use Districts

ND - Natural District
PD - Protection District
RD - Rural District
CRD - Country Residential District
ERRD - East River Road District
CD - Commercial District
ID - Industrial District
UND - Urban Neighbourhood District
USD - Urban Service District
DC1 - Robb Floodplain District
DC2 - Waste Management District

Map Sheet: 50
Map Sheet Updated: [illegible] 2017
Contact Yellowhead County Planning Department [illegible]

Yellowhead County

Land Use Map No. 51

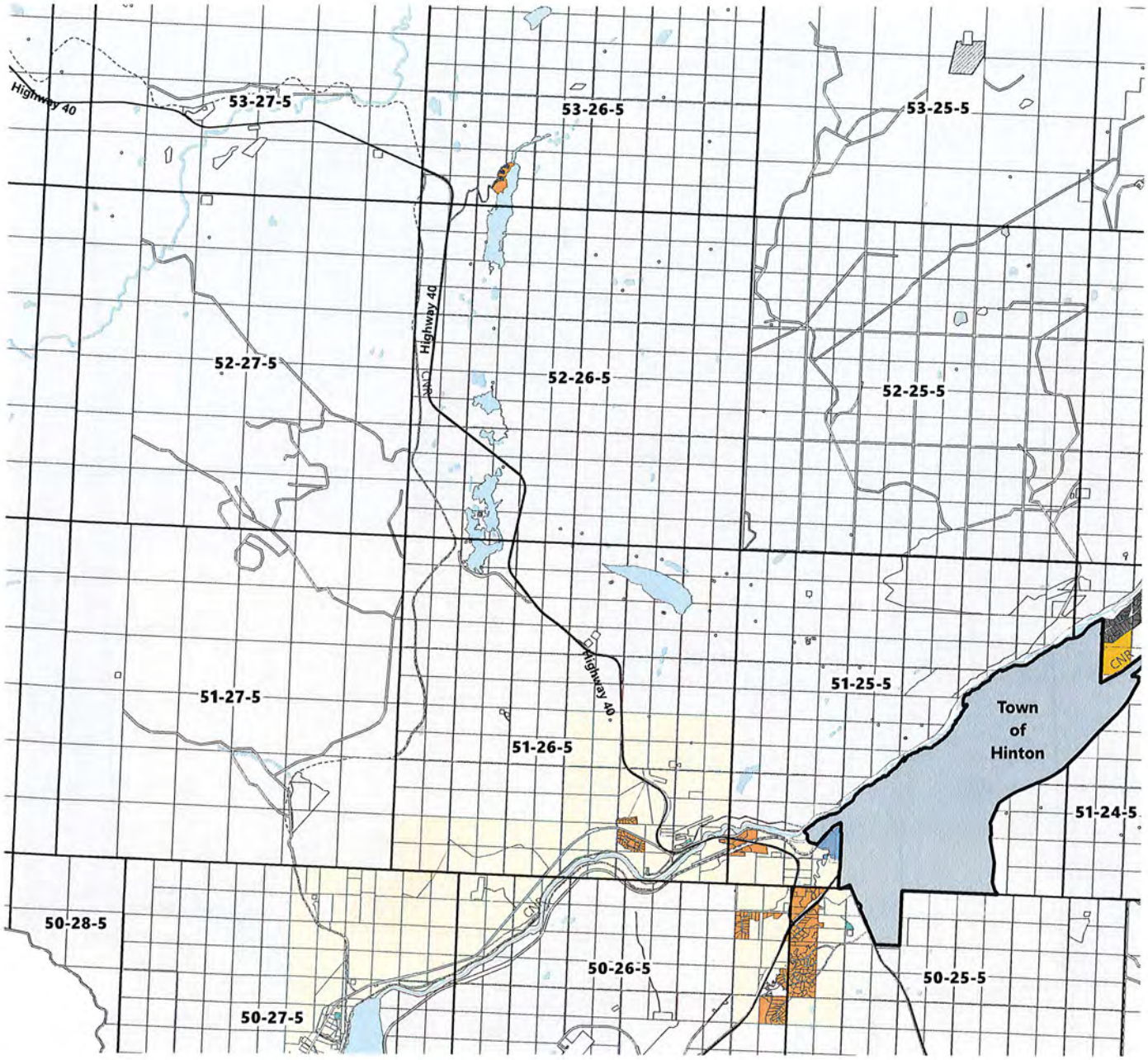

County Boundary
Hamlet Boundary
Legal Parcel
Waterbody
Highway
Railway

Land Use Districts

ND - Natural District
PD - Protection District
RD - Rural District
CRD - Country Residential District
ERRD - East River Road District
CD - Commercial District
ID - Industrial District
UND - Urban Neighbourhood District
USD - Urban Service District
DC1 - Robb Floodplain District
DC2 - Waste Management District

Map Sheet: 51

Yellowhead County

Land Use Map No. 52

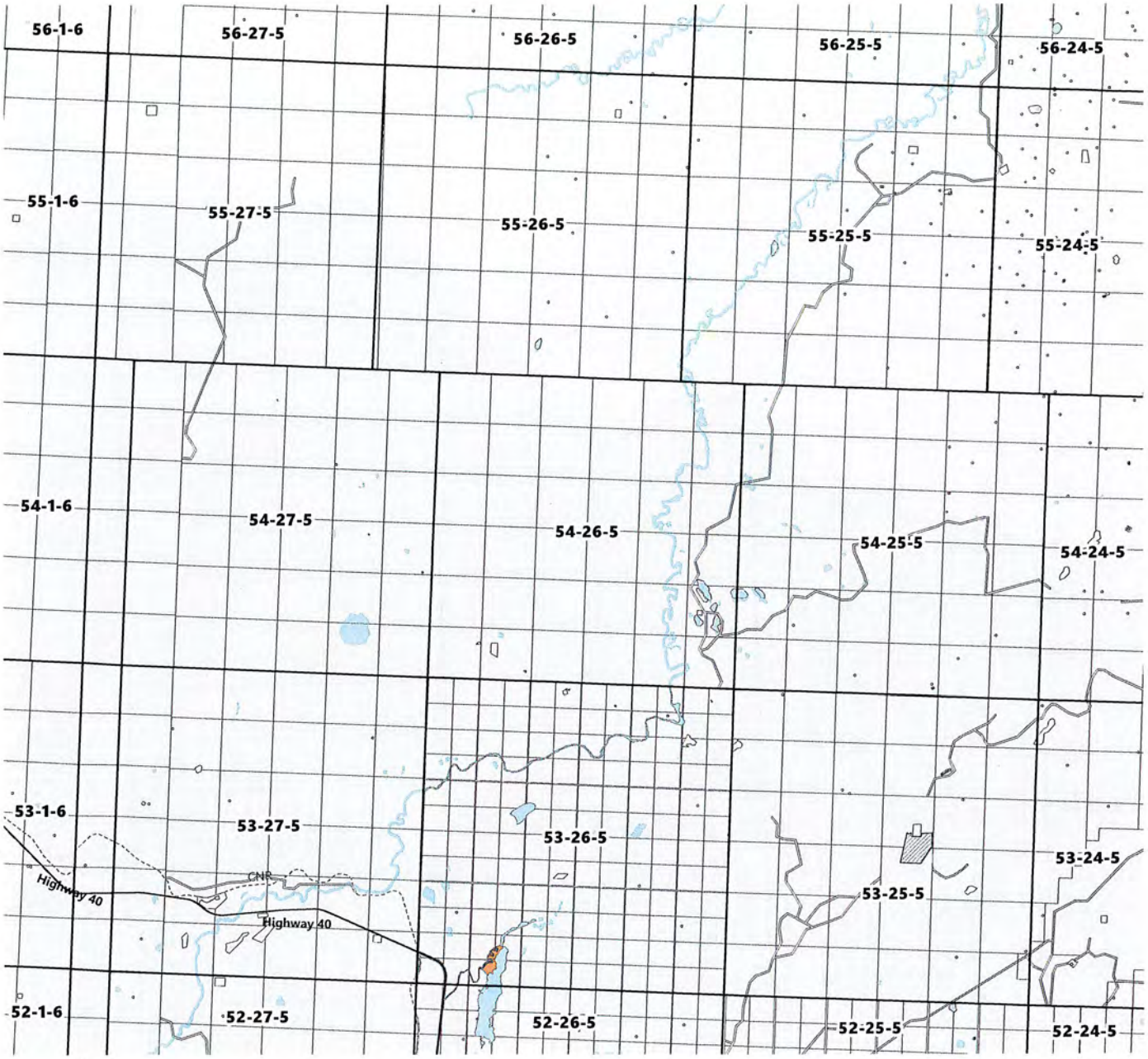

County Boundary
Hamlet Boundary
Legal Parcel
Waterbody
Highway
Railway

Land Use Districts

ND - Natural District
PD - Protection District
RD - Rural District
CRD - Country Residential District
ERRD - East River Road District
CD - Commercial District
ID - Industrial District
UND - Urban Neighbourhood District
USD - Urban Service District
DC1 - Robb Floodplain District
DC2 - Waste Management District

Yellowhead County

Land Use Map No. 53

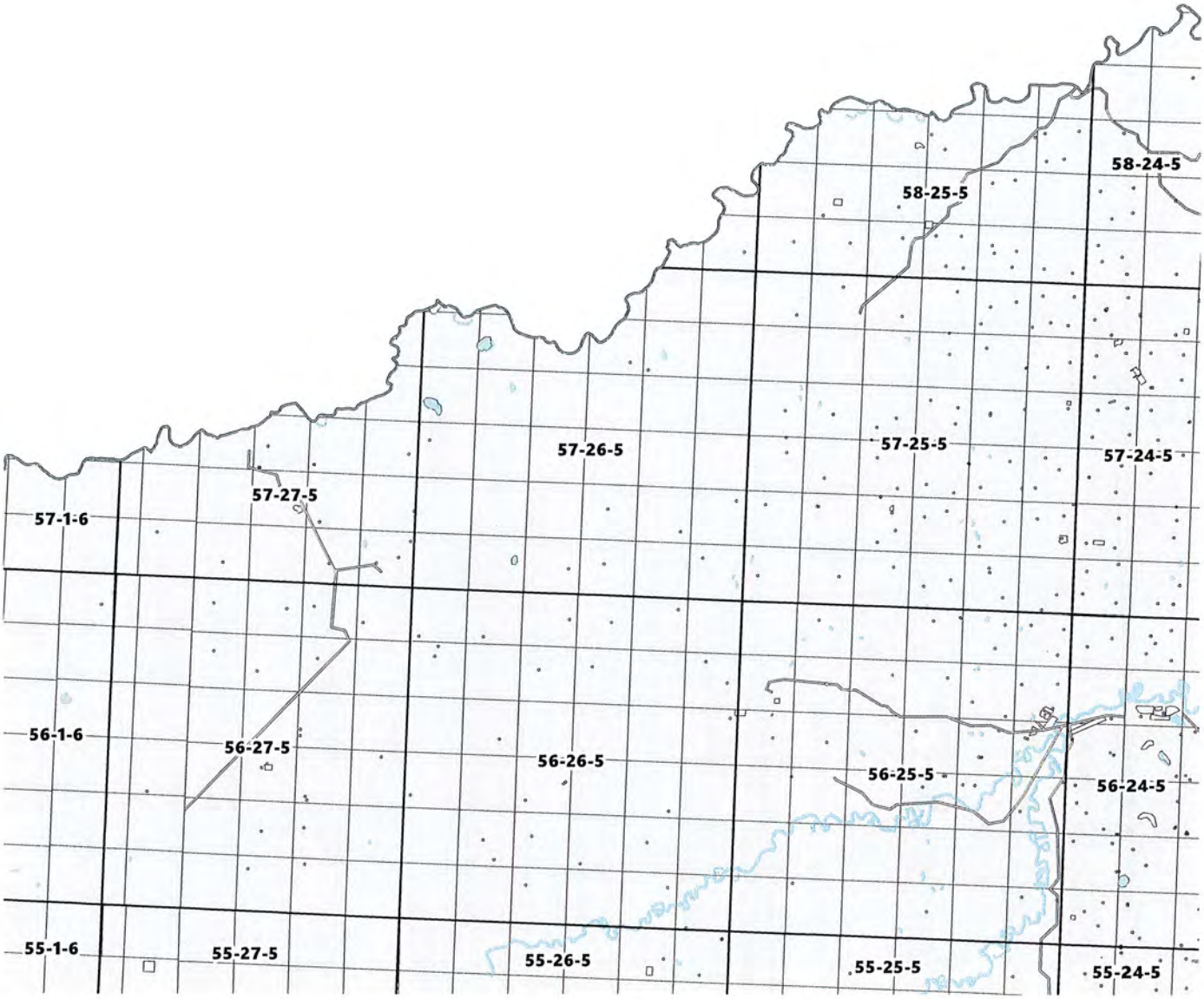

County Boundary
Hamlet Boundary
Legal Parcel
Waterbody
Highway
Railway

Land Use Districts

ND - Natural District
PD - Protection District
RD - Rural District
CRD - Country Residential District
ERRD - East River Road District
CD - Commercial District
ID - Industrial District
UND - Urban Neighbourhood District
USD - Urban Service District
DC1 - Robb Floodplain District
DC2 - Waste Management District

Map Sheet: 53

Yellowhead County

Land Use Map No. 54

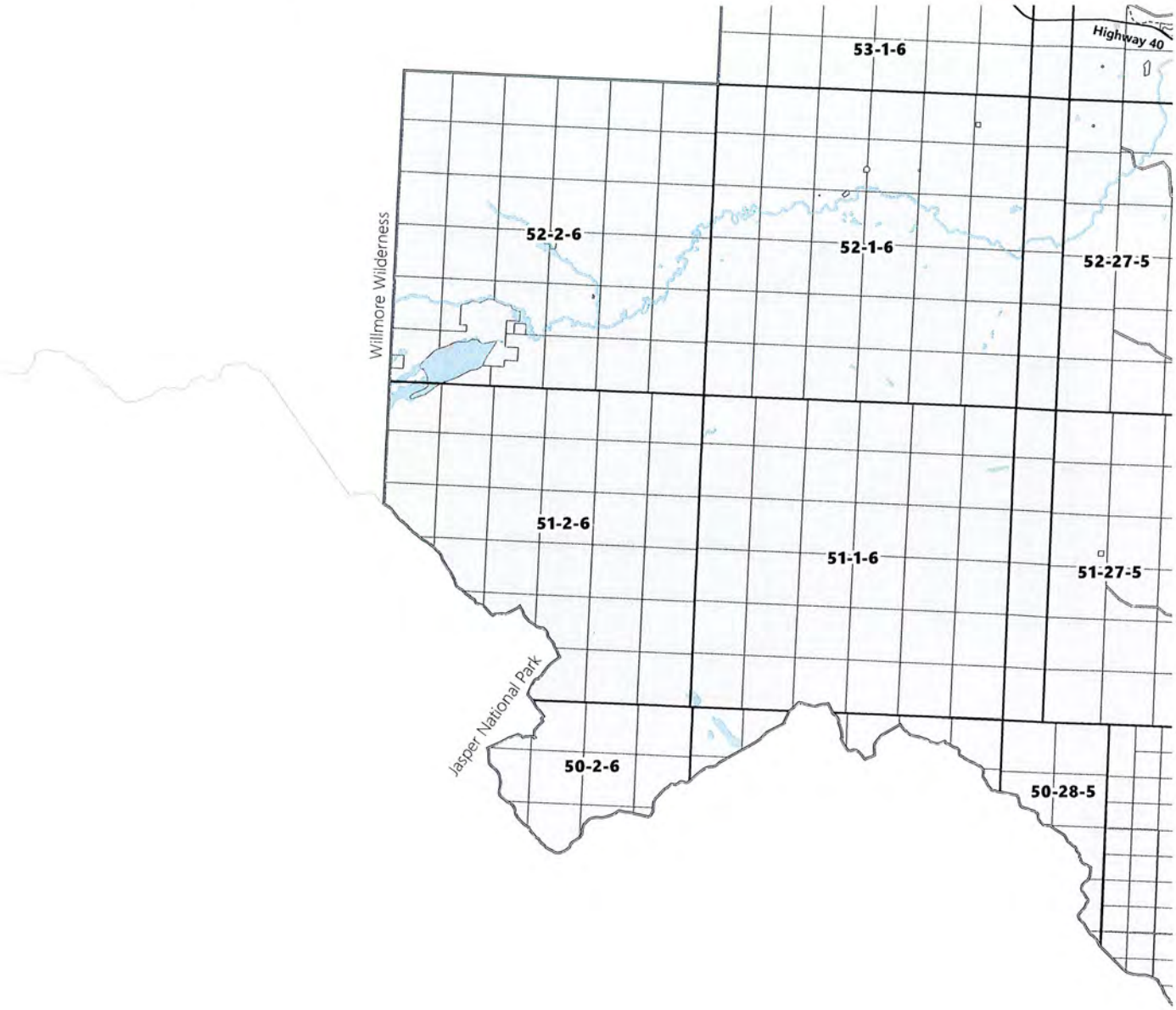

County Boundary
Hamlet Boundary
Legal Parcel
Waterbody
Highway
Railway

Land Use Districts

ND - Natural District
PD - Protection District
RD - Rural District
CRD - Country Residential District
ERRD - East River Road District
CD - Commercial District
ID - Industrial District
UND - Urban Neighbourhood District
USD - Urban Service District
DC1 - Robb Floodplain District
DC2 - Waste Management District

Map Sheet 54

Yellowhead County

Land Use Map No. 55

County Boundary
Hamlet Boundary
Legal Parcel
Waterbody
Highway
Railway

Land Use Districts

ND - Natural District
PD - Protection District
RD - Rural District
CRD - Country Residential District
ERRD - East River Road District
CD - Commercial District
ID - Industrial District
UND - Urban Neighbourhood District
USD - Urban Service District
DC1 - Robb Floodplain District
DC2 - Waste Management District

Map Sheet 55
Map Sheet Update [illegible]
Contact Yellowhead County [illegible]

Yellowhead County

Land Use Map No. 56

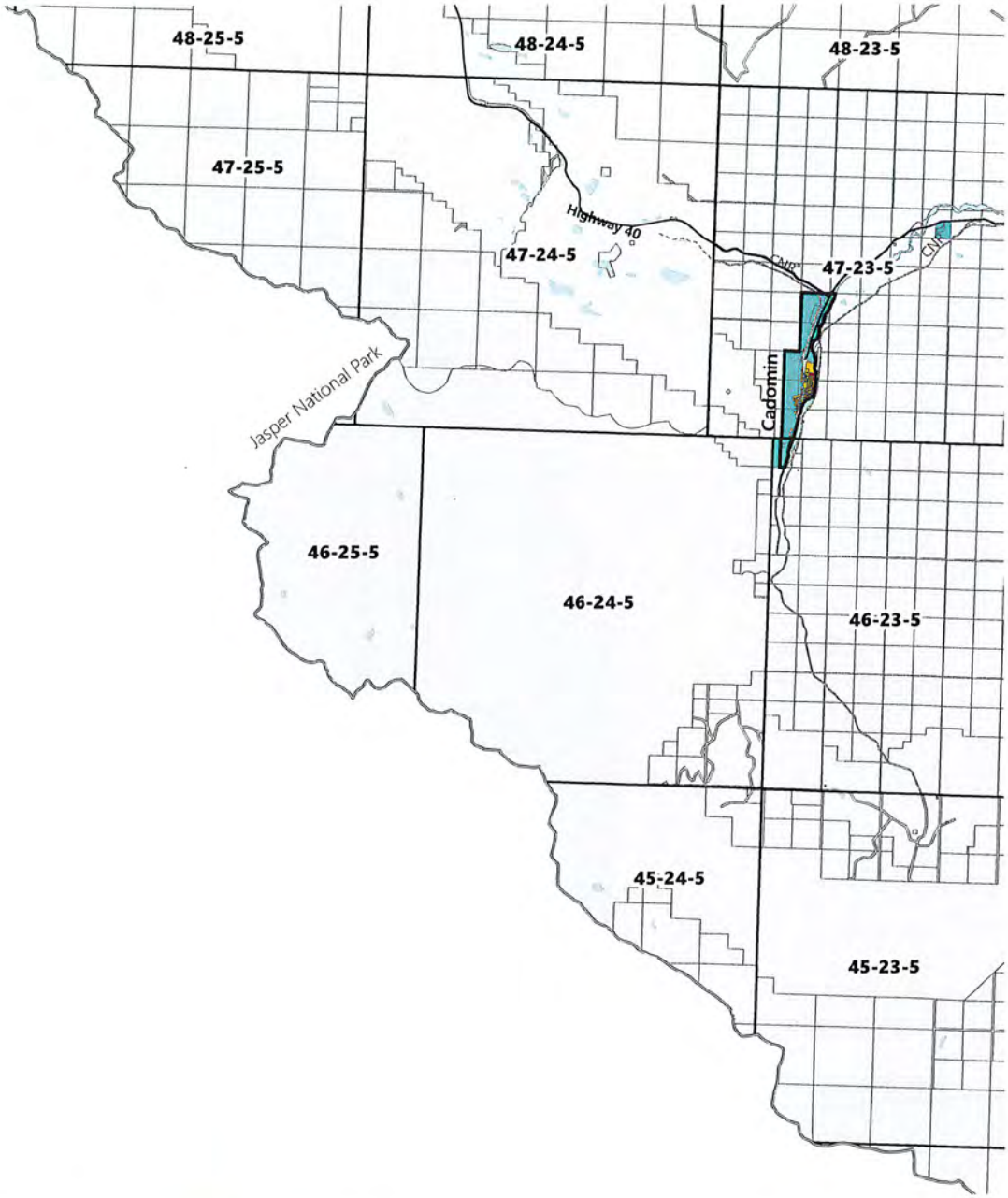

County Boundary
Hamlet Boundary
Legal Parcel
Waterbody
Highway
Railway

Land Use Districts

ND - Natural District
PD - Protection District
RD - Rural District
CRD - Country Residential District
ERRD - East River Road District
CD - Commercial District
ID - Industrial District
UND - Urban Neighbourhood District
USD - Urban Service District
DC1 - Robb Floodplain District
DC2 - Waste Management District

Yellowhead County

Land Use Map No. 57

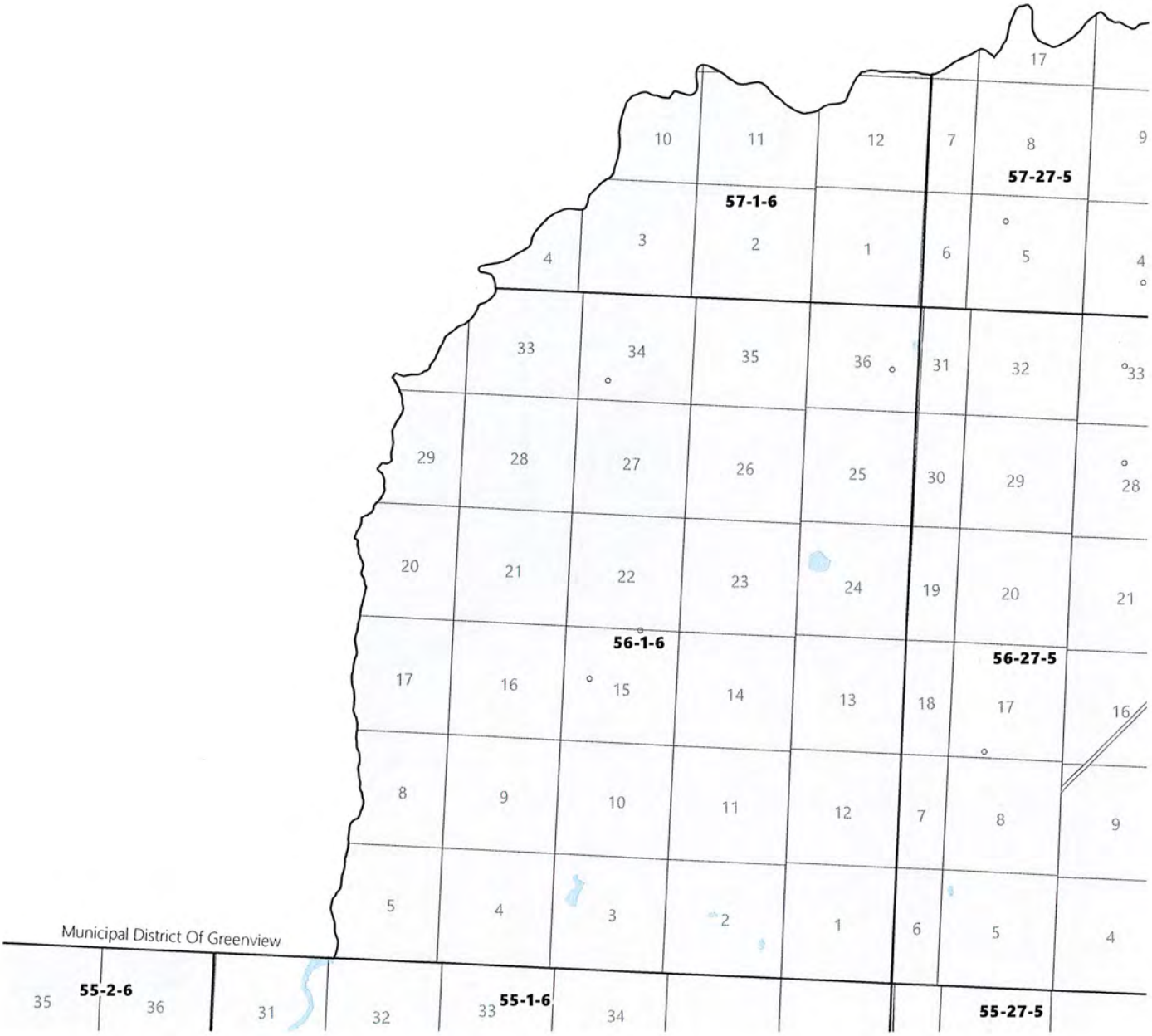

County Boundary
Hamlet Boundary
Legal Parcel
Waterbody
Highway
Railway

Land Use Districts

ND - Natural District
PD - Protection District
RD - Rural District
CRD - Country Residential District
ERRD - East River Road District
CD - Commercial District
ID - Industrial District
UND - Urban Neighbourhood District
USD - Urban Service District
DC1 - Robb Floodplain District
DC2 - Waste Management District

Map Sheet: 57
Map Sheet Updated: June 25, 2021
Contact Yellowhead County Planning Department for Information

Yellowhead County

Land Use Map No. 58

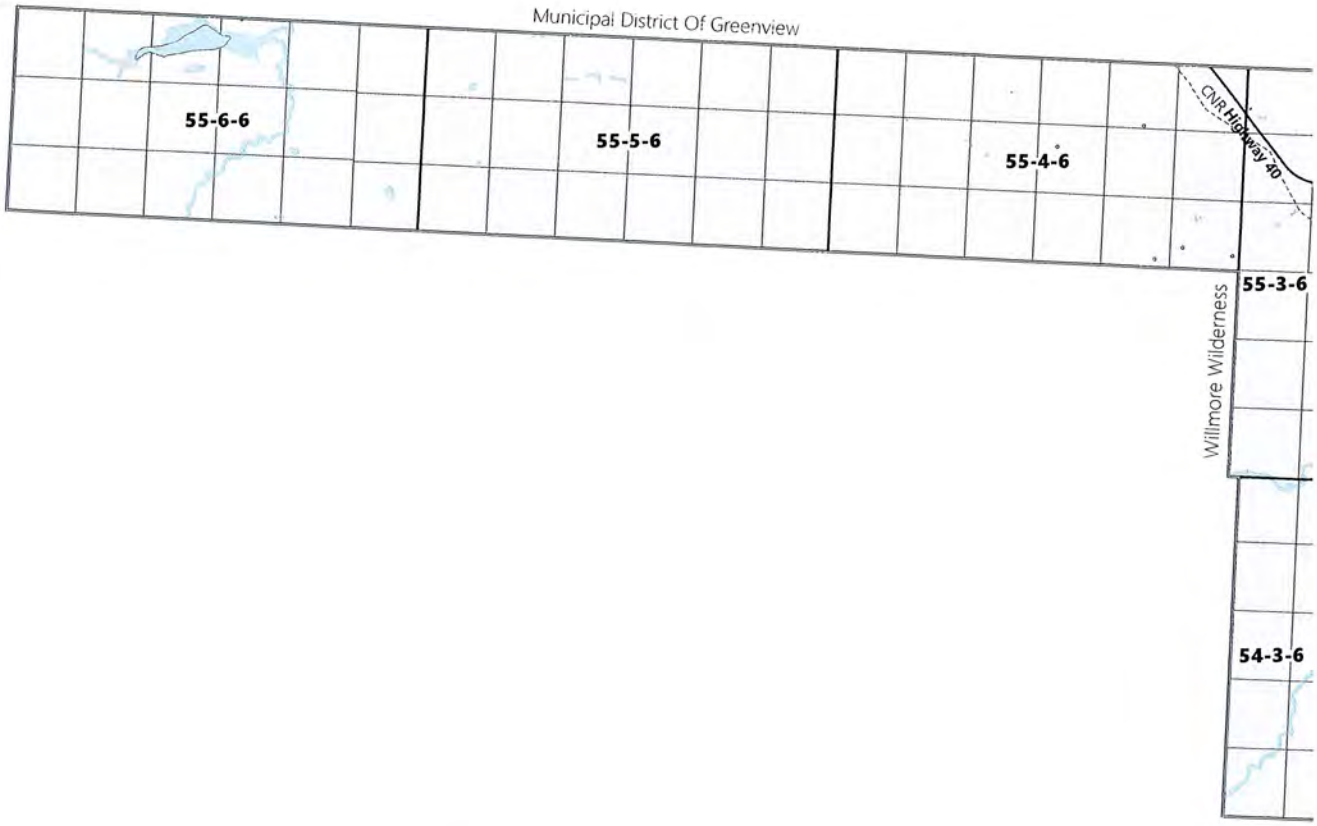

County Boundary
Hamlet Boundary
Legal Parcel
Waterbody
Highway
Railway

Land Use Districts

ND - Natural District
PD - Protection District
RD - Rural District
CRD - Country Residential District
ERRD - East River Road District
CD - Commercial District
ID - Industrial District
UND - Urban Neighbourhood District
USD - Urban Service District
DC1 - Robb Floodplain District
DC2 - Waste Management District

Yellowhead County